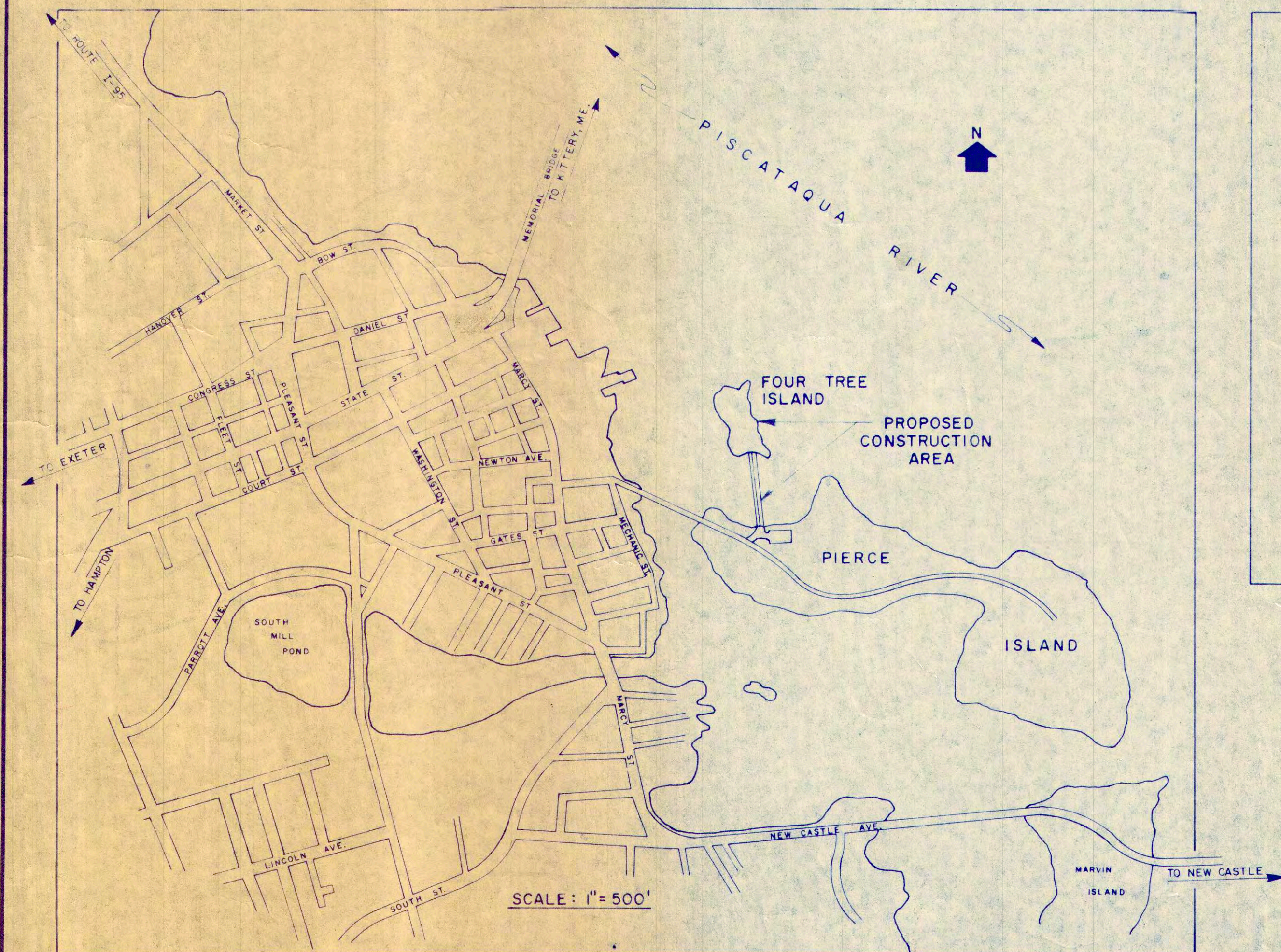


TRUSTEES OF THE TRUST FUNDS CITY OF PORTSMOUTH, N.H.

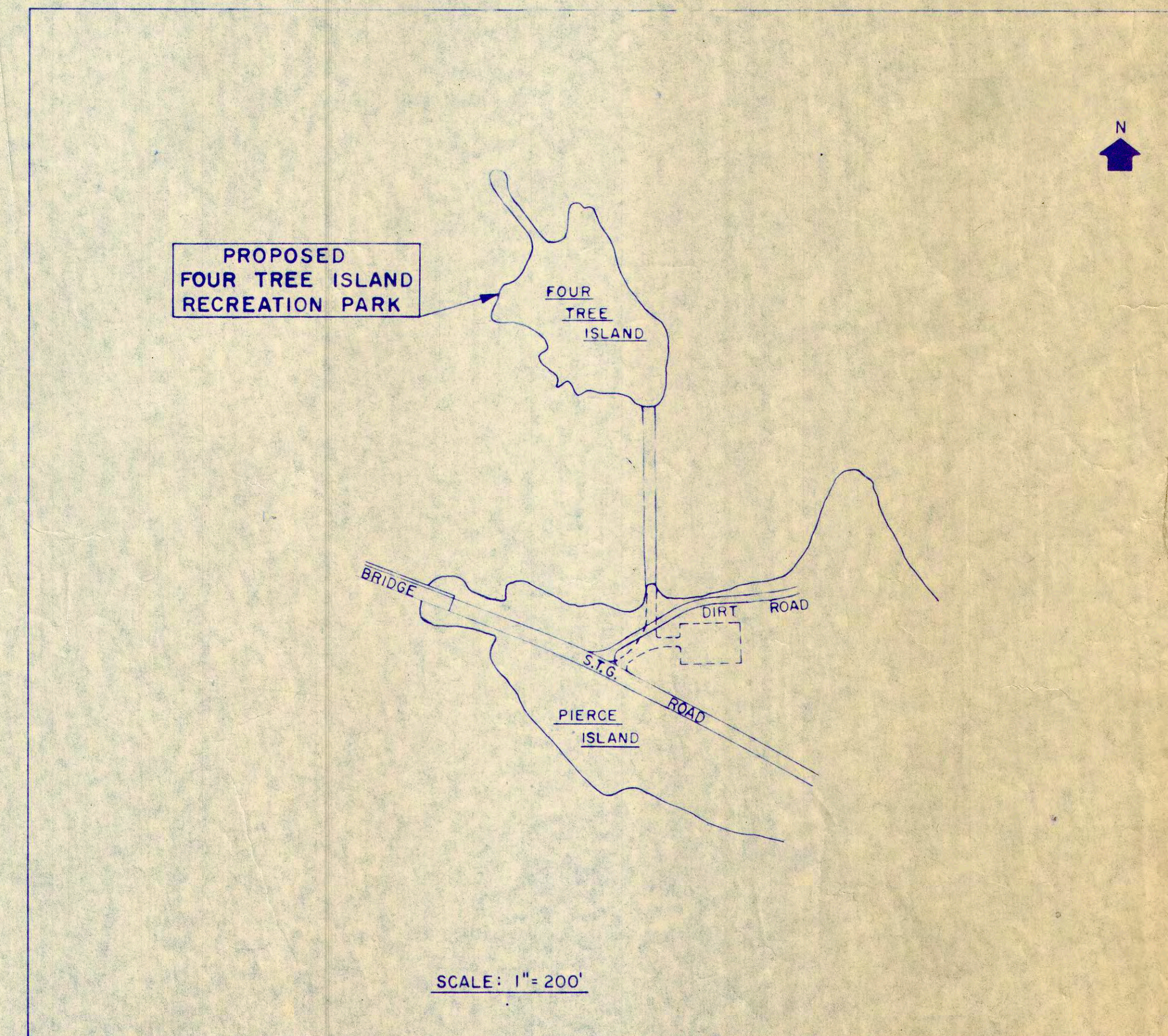

CONSTRUCTION DRAWINGS FOR FOUR TREE ISLAND RECREATION PARK

PREPARED BY
WRIGHT, PIERCE, BARNES & WYMAN
ENGINEERS
PORTSMOUTH, NEW HAMPSHIRE
TOPSHAM, MAINE

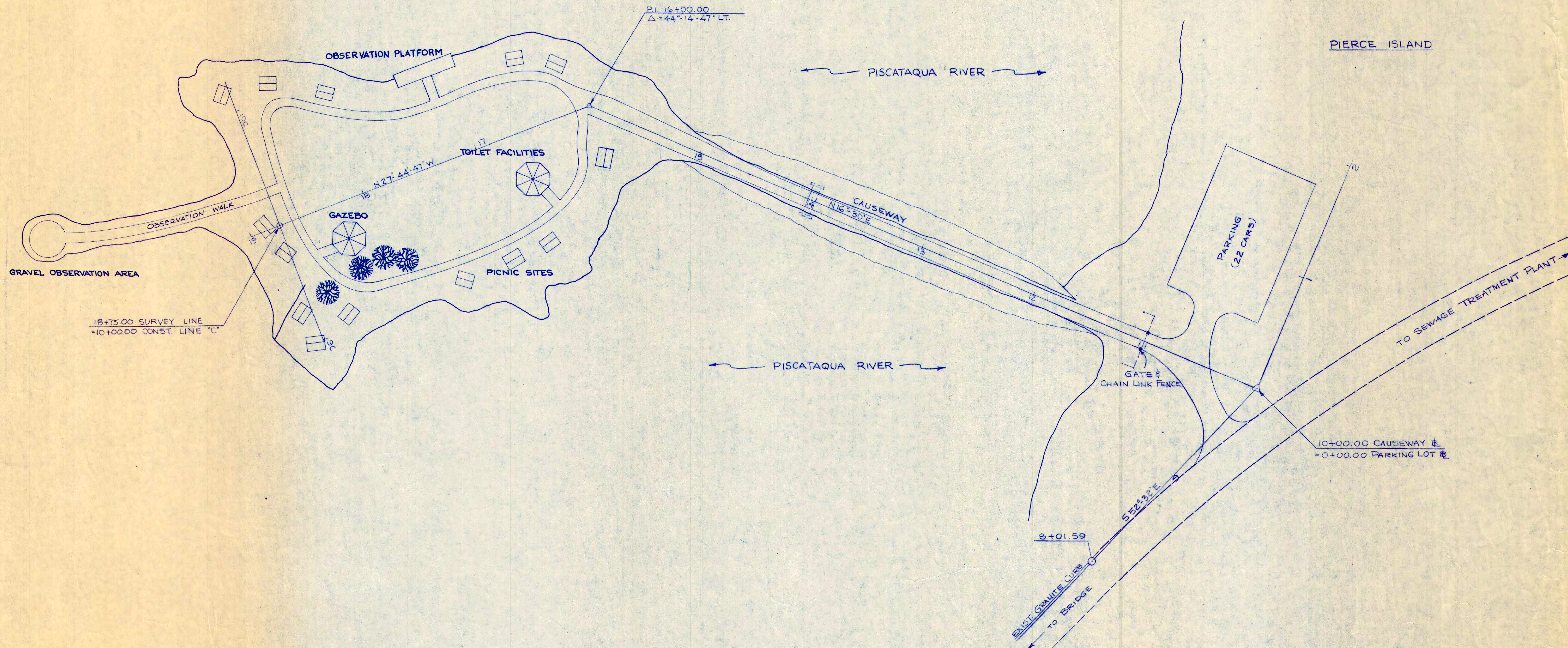


LOCATION MAP

TITLE	PLAN INDEX	SHT. NO.
COVER SHEET		1
GENERAL LAYOUT & SURVEY CONTROL		2
GRADING PLAN		3
TOILETS AND GROUNDSKEEPING BUILDING		4
GAZEBO		5
TRUSS LAYOUT AND CAP DETAILS		6
BRACING PLAN AND CONNECTION DETAILS		7
ARCHITECTURAL DETAILS		8
TRUSS PLATE DETAILS		9
REST ROOM PLAN & DETAILS		10
OBSERVATION PLATFORM		11
MISCELLANEOUS DETAILS		12-13
PLUMBING SITE PLAN		14
LAWN SPRINKLER PLAN		15
ELECTRICAL		16-17
BRICK SIDEWALK LAYOUT & DETAILS		18
LANDSCAPING PLAN		19
SIGN DETAILS		20
CAUSEWAY & PARKING LOT PLAN		21
CAUSEWAY SECTIONS		22-24
ISLAND SECTIONS		25-28

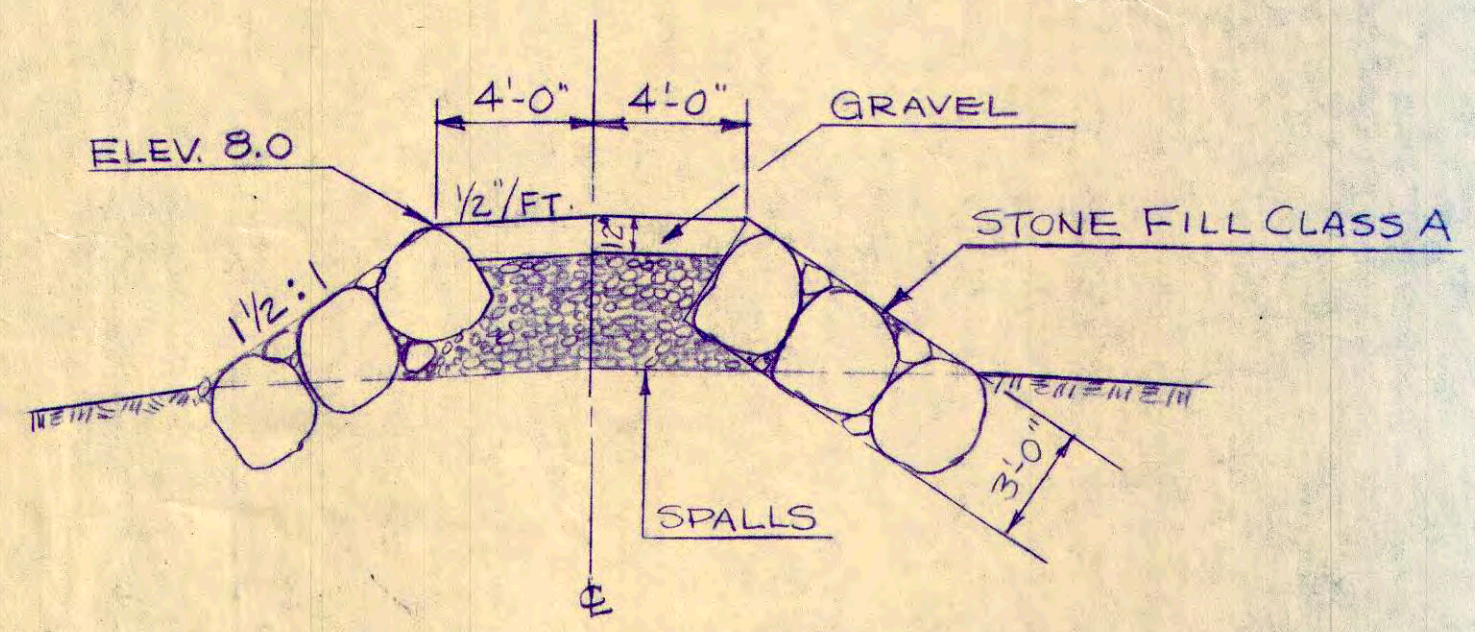
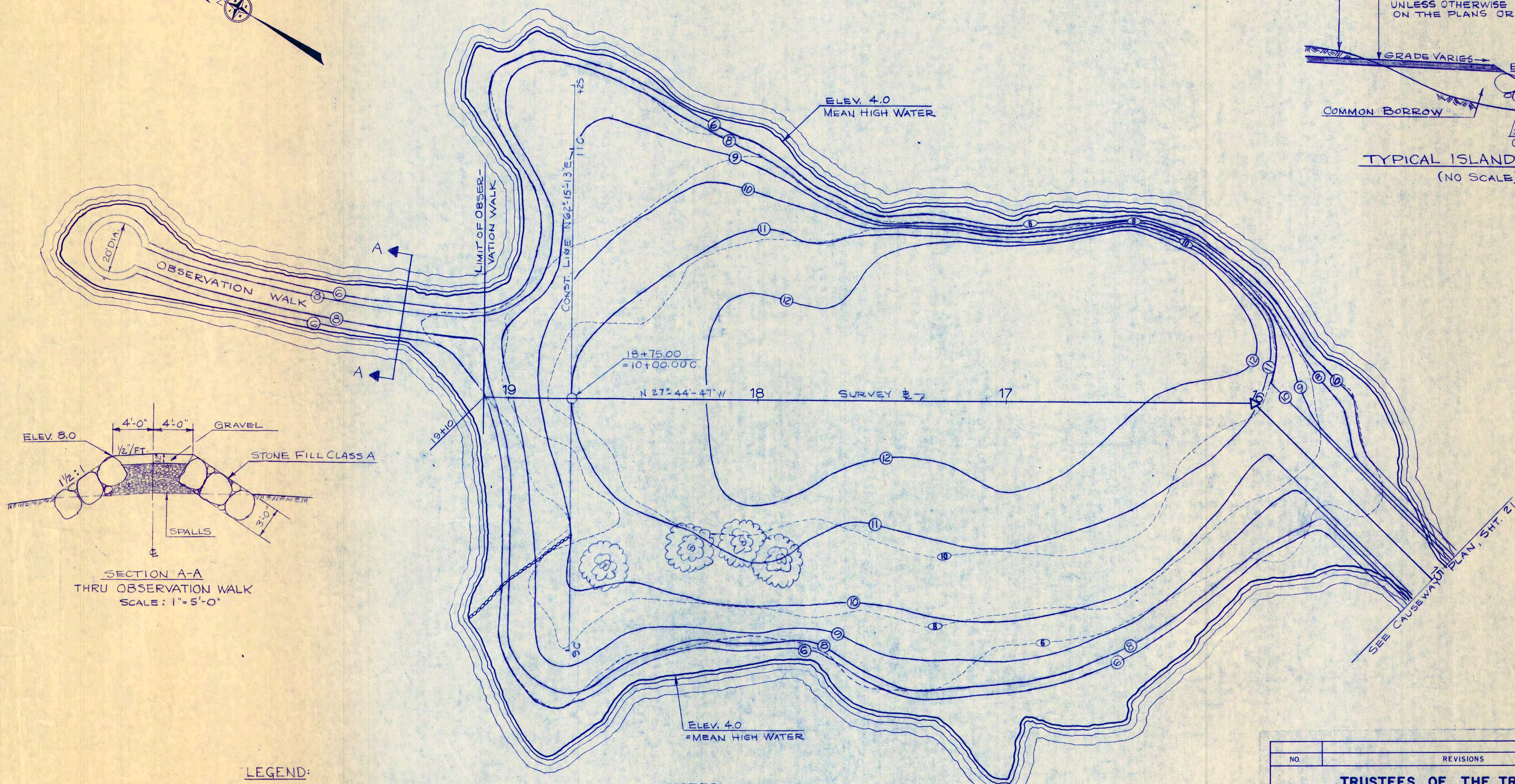
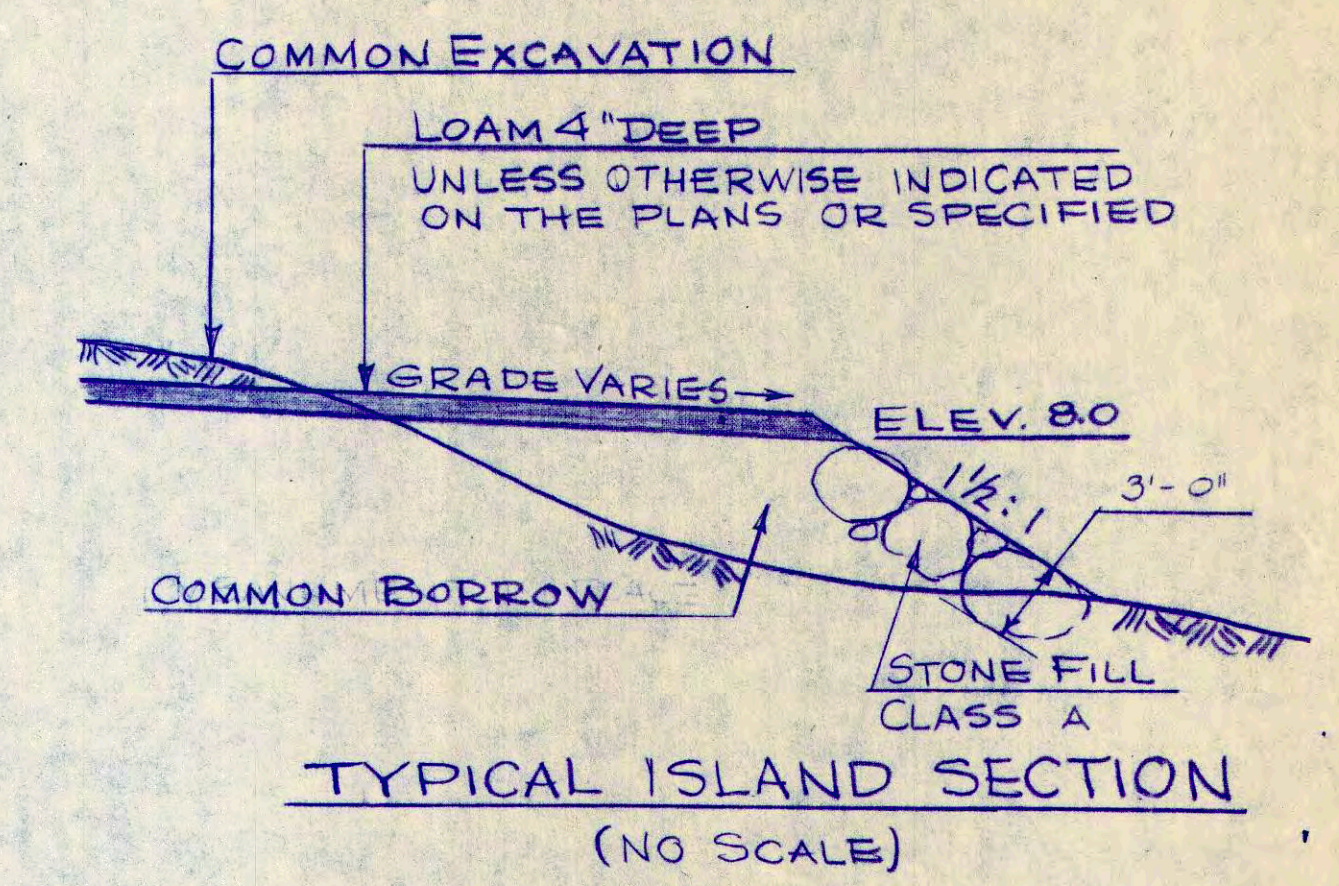



SITE PLAN



NOTE: EXACT LOCATION OF ALL FACILITIES TO BE DETERMINED BY THE ENGINEER IN THE FIELD.

NO.	REVISIONS	DATE	APP'D
TRUSTEES OF THE TRUST FUNDS CITY OF PORTSMOUTH, N.H. FOUR TREE ISLAND RECREATION PARK			
GENERAL LAYOUT AND SURVEY CONTROL			
		WRIGHT · PIERCE · BARNES · WYMAN ENGINEERS TOPSHAM, MAINE PORTSMOUTH, NEW HAMPSHIRE	
DRAWN BY JOE		SCALE 1"=40'	
CHECKED BY SCW		DATE 4/16/75	
APPROVED BY SCW		DATE 5/9/75	
BOOK NO.		PROJECT NO. 4249	
			SHEET NO. 2
			OF 28 N1441



SECTION A-A
THRU OBSERVATION WALK
SCALE: 1"=5'-0"

LEGEND:

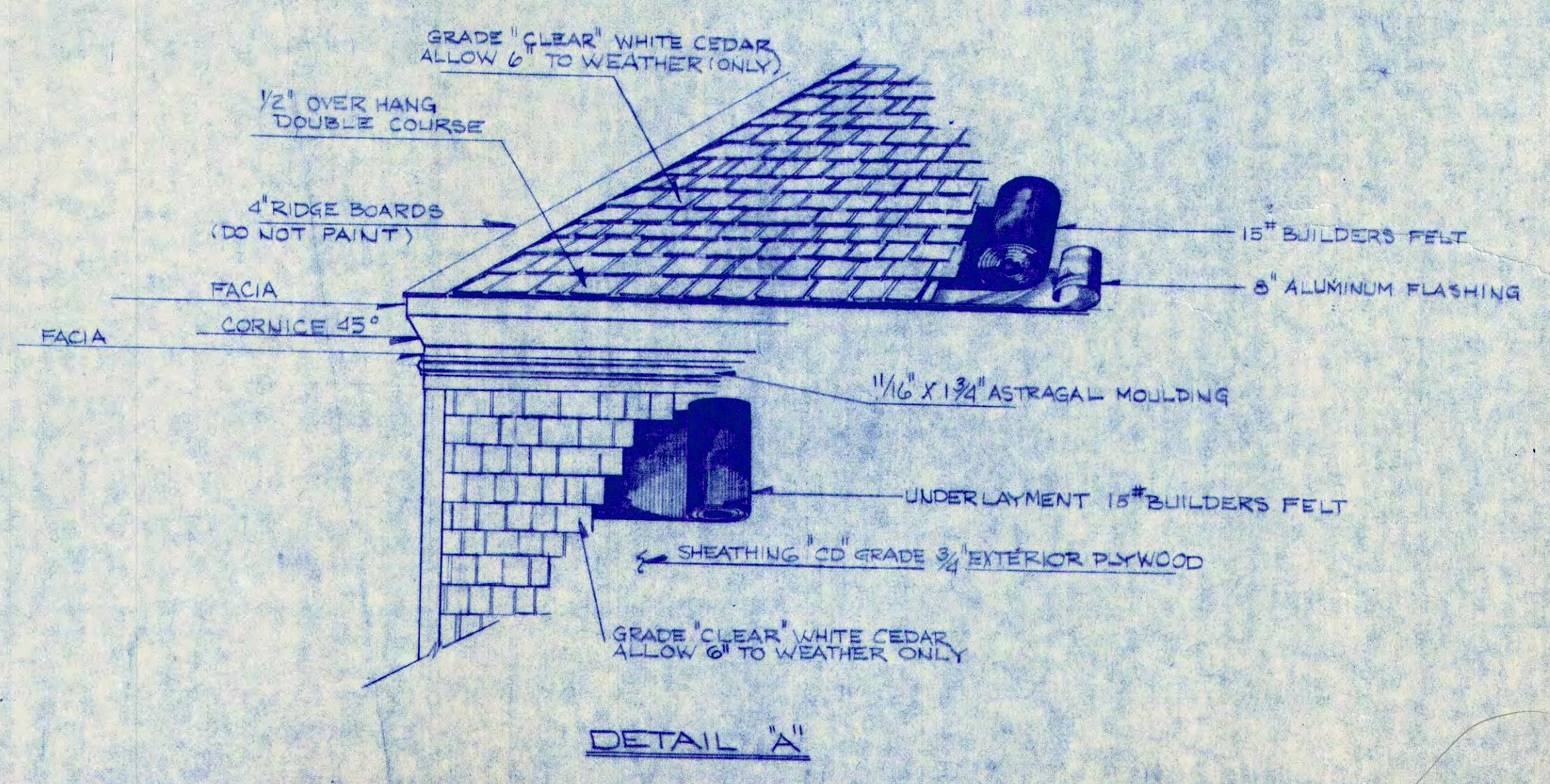
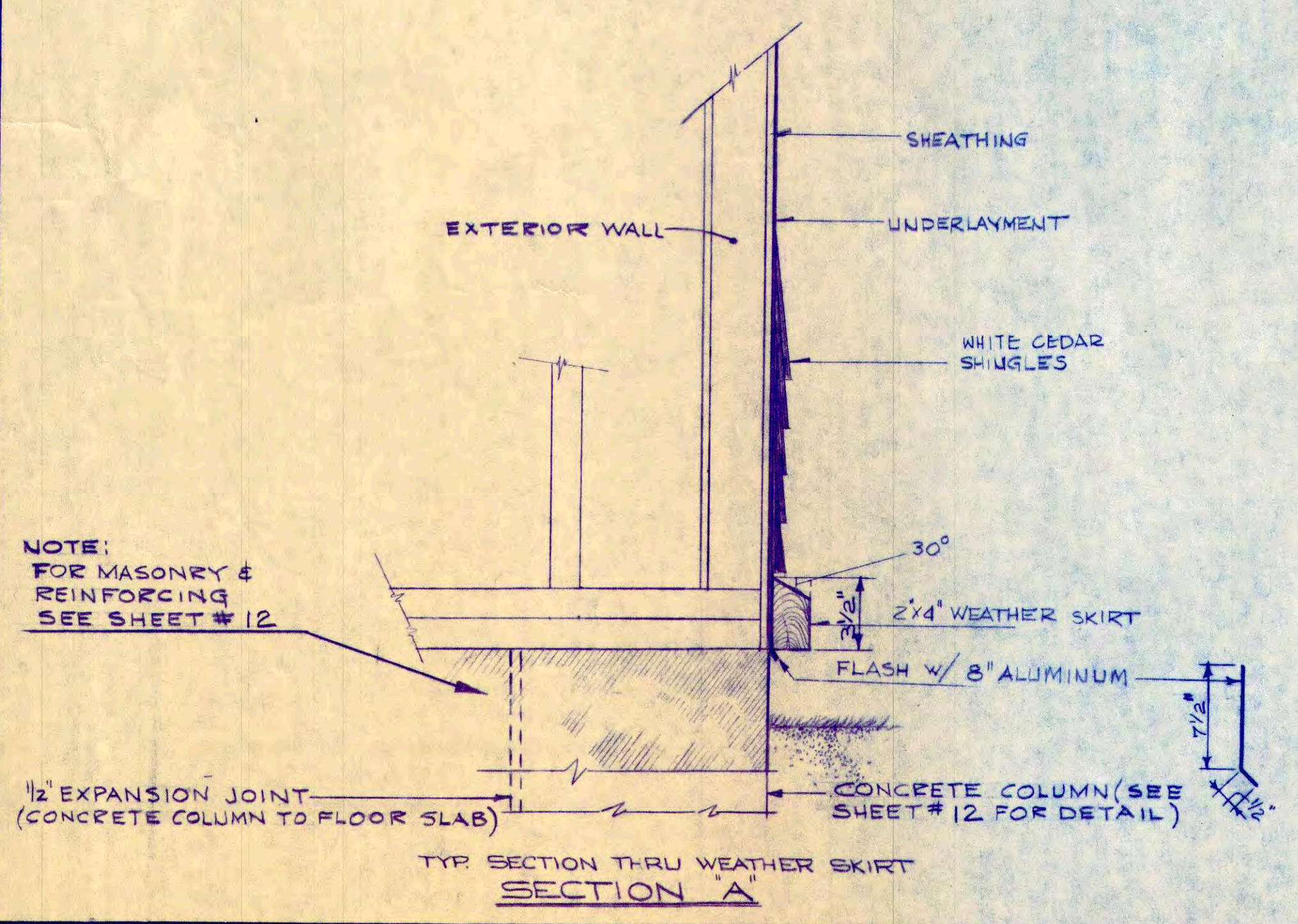
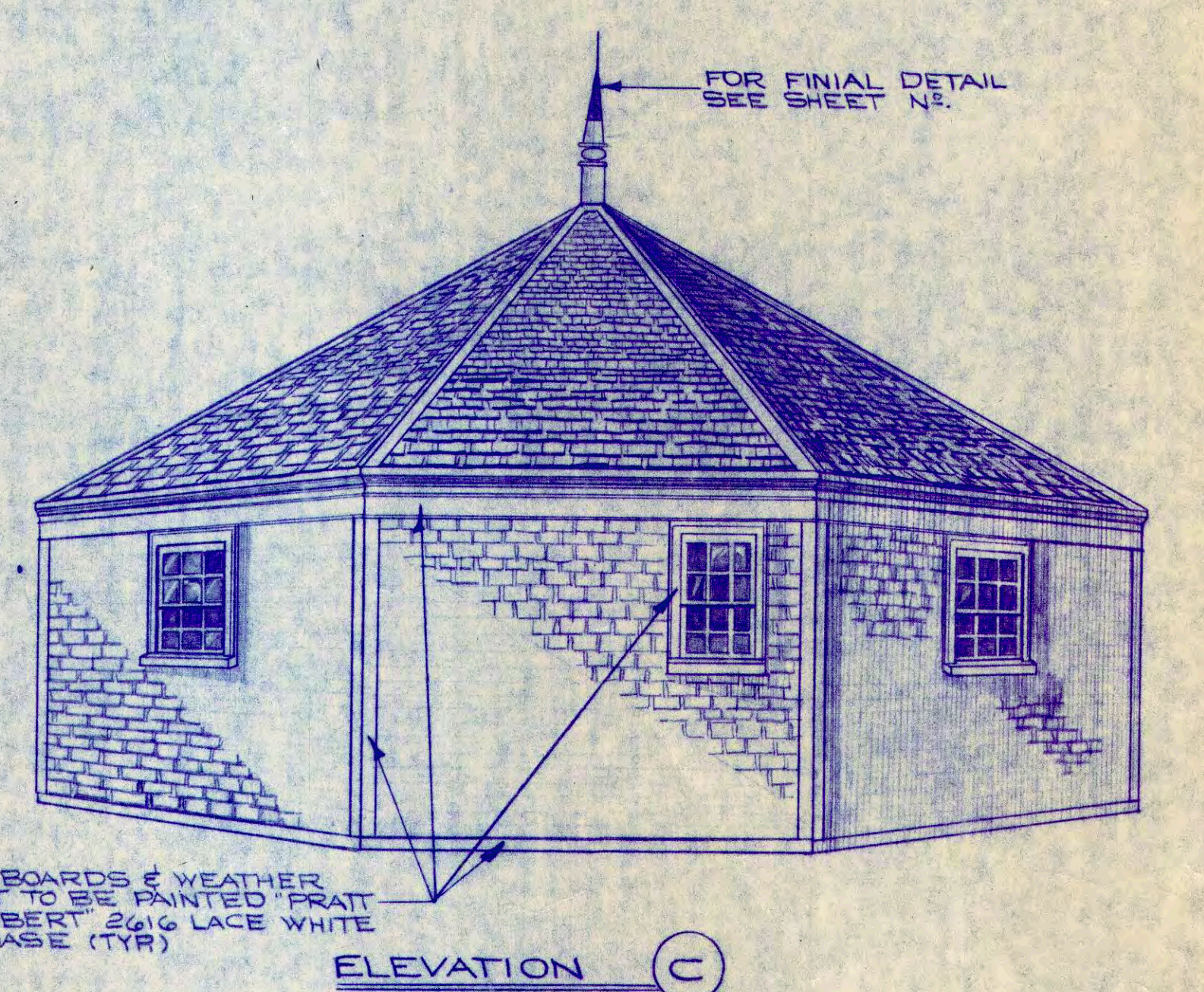


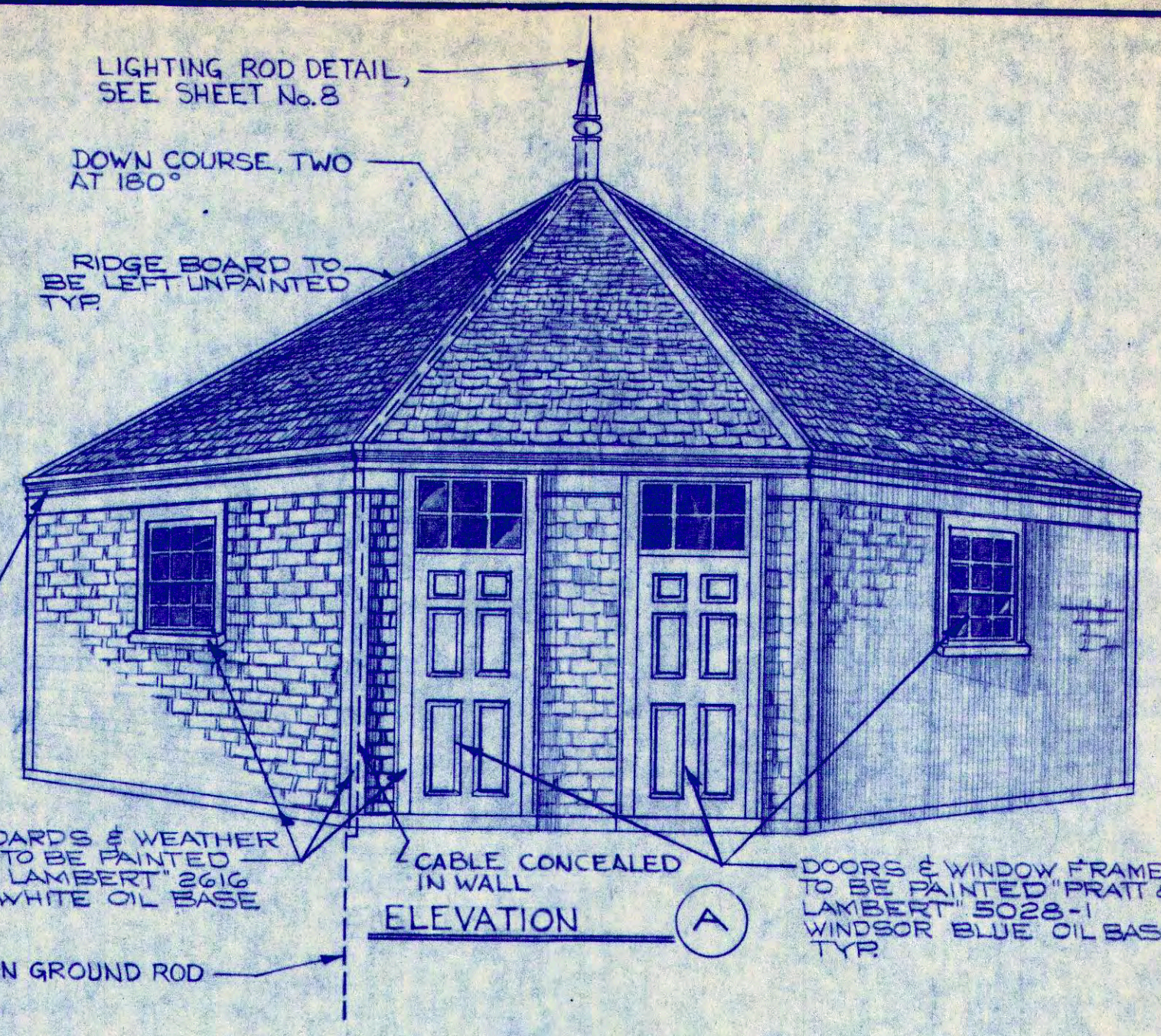
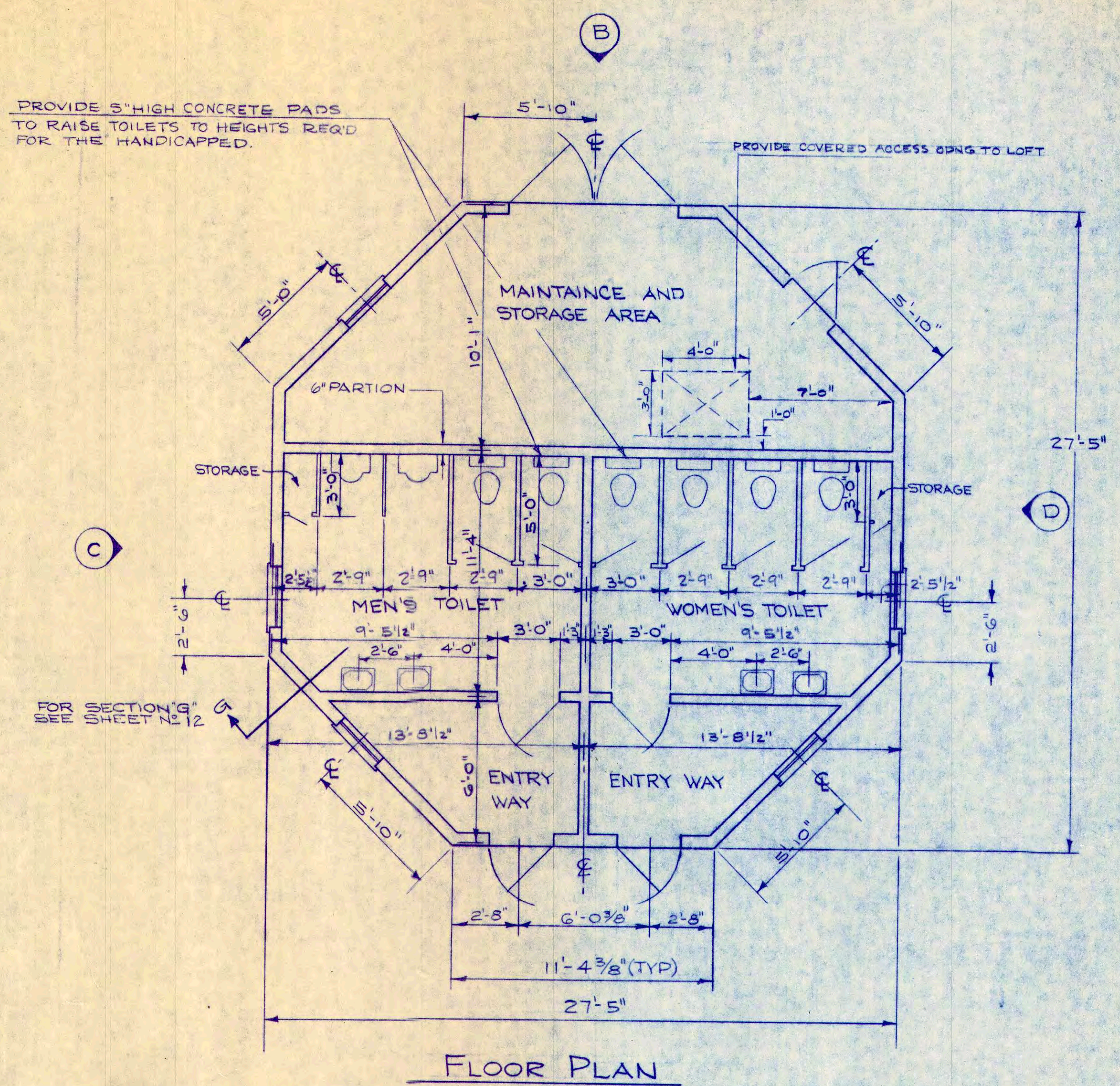
- EXISTING CONTOUR
- FINISHED CONTOUR
- EXISTING TREE

NOTES:

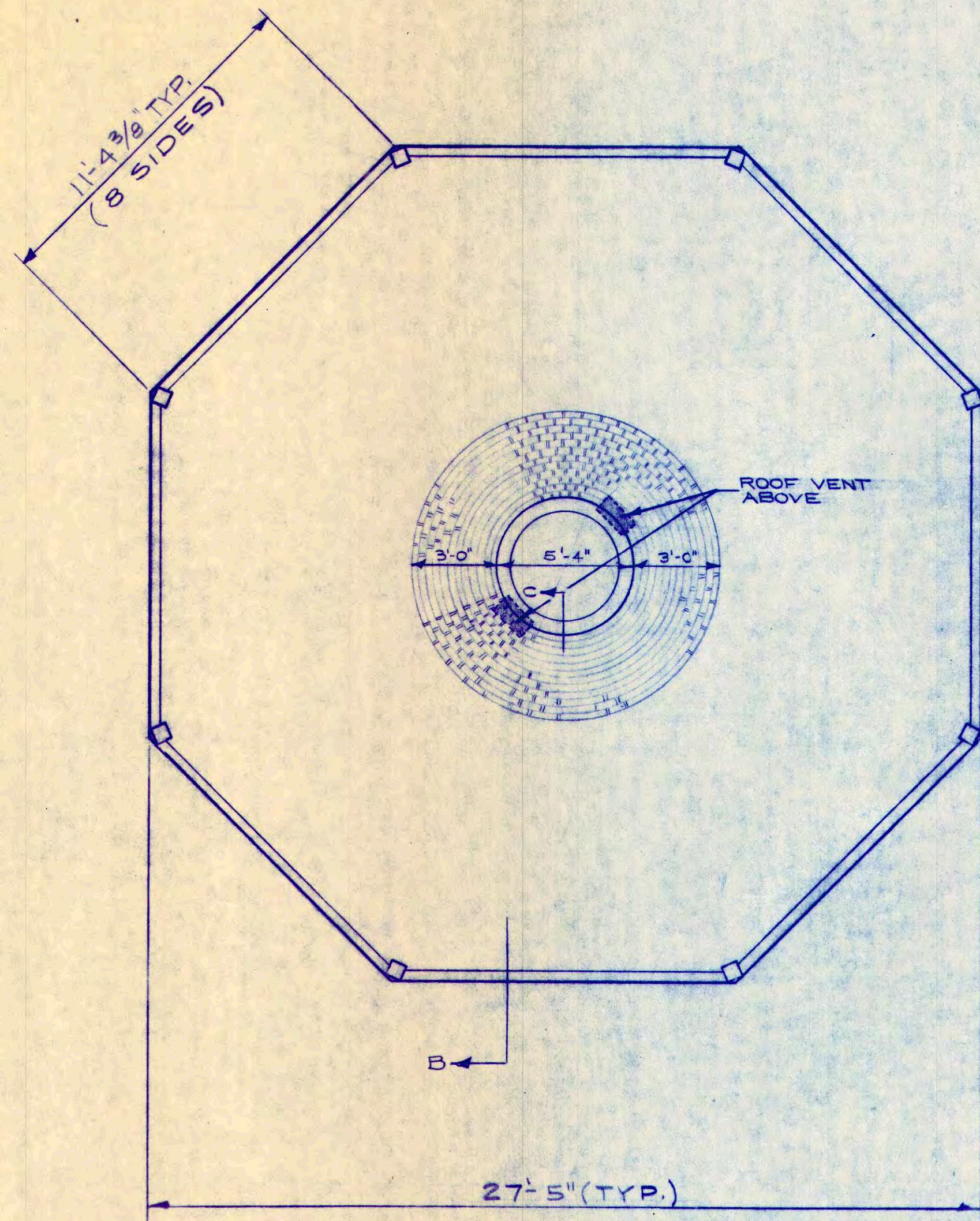
1. REMOVE EXISTING TREES
2. GRADE TO FINISHED CONTOURS SHOWN. TOP 4 INCHES TO BE LOAM, EXCEPT IN AREAS TO BE OTHERWISE TREATED. SEE ISLAND CROSS SECTIONS, SHEETS 25 THRU 28, AND TYPICAL SECTION ABOVE FOR ADDITIONAL INFORMATION.
3. CONST. STONE FILL, CLASS B, FOR SLOPE PROTECTION AS SHOWN ON SHEETS 25 THRU 28 AND ABOVE.

NO.	REVISIONS	DATE	APP'D
TRUSTEES OF THE TRUST FUNDS CITY OF PORTSMOUTH, N.H. FOUR TREE ISLAND RECREATION PARK			
GRADING PLAN			
		WRIGHT · PIERCE · BARNES · WYMAN ENGINEERS TOPSHAM, MAINE PORTSMOUTH, NEW HAMPSHIRE	
DRAWN BY	J.O.E.	SCALE	1"=20'
CHECKED BY	S.C.W.	DATE	4/16/75
APPROVED BY	S.C.W.	DATE	4/16/75
BOOK NO.		PROJECT NO.	


SHEET NO.
3
OF 28
N1442



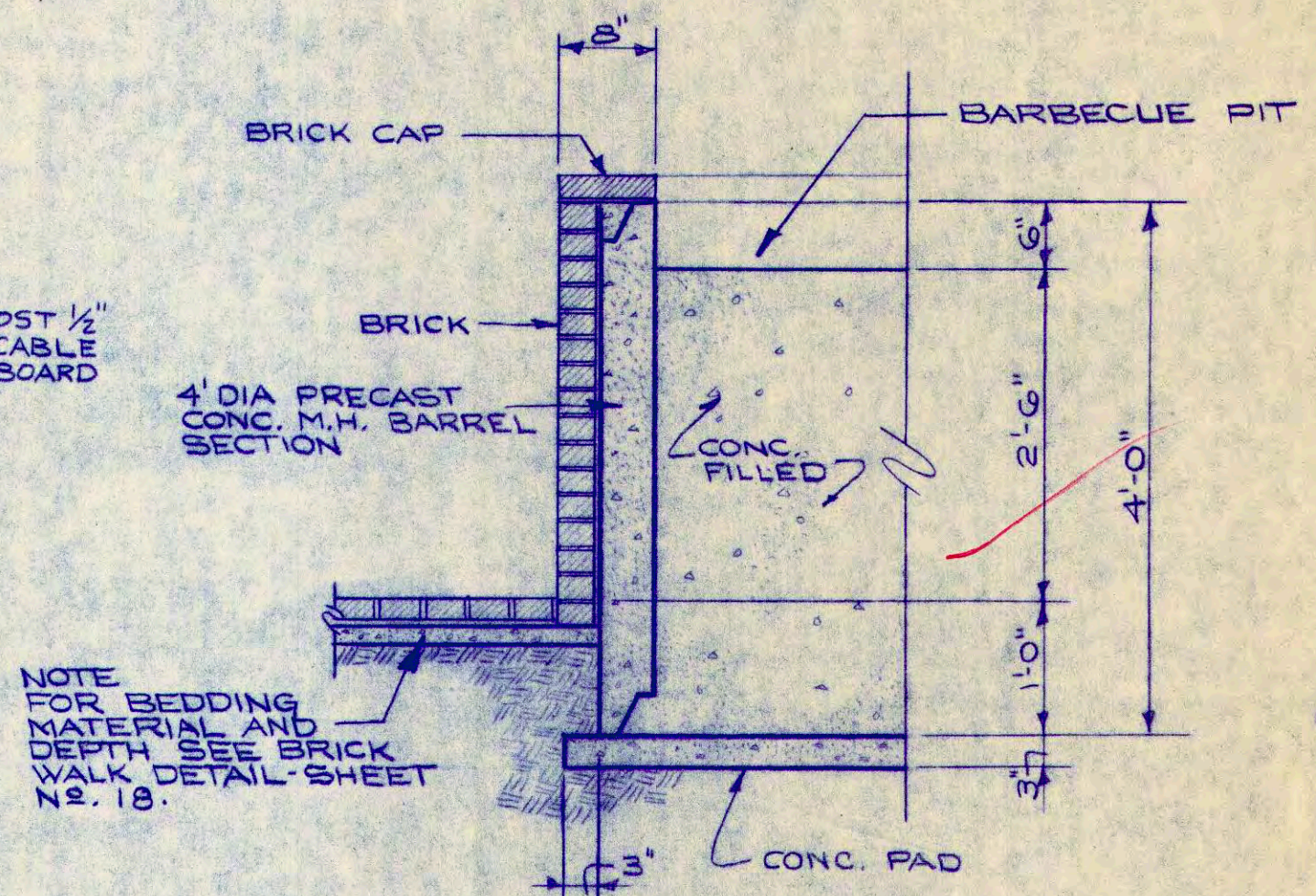
NO.	REVISIONS	DATE	APP'D
TRUSTEES OF THE TRUST FUNDS CITY OF PORTSMOUTH, N.H. FOUR TREE ISLAND RECREATION PARK TOILETS & GROUNDSKEEPING BUILDING			
			WRIGHT · PIERCE · BARNES · WYMAN ENGINEERS TOPSHAM, MAINE PORTSMOUTH, NEW HAMPSHIRE
DRAWN BY JES		SCALE NO SCALE	
CHECKED BY DLC		DATE 1/75	
APPROVED BY DLC		DATE 4/75	
BOOK NO.		PROJECT NO. 4249	




PLAN



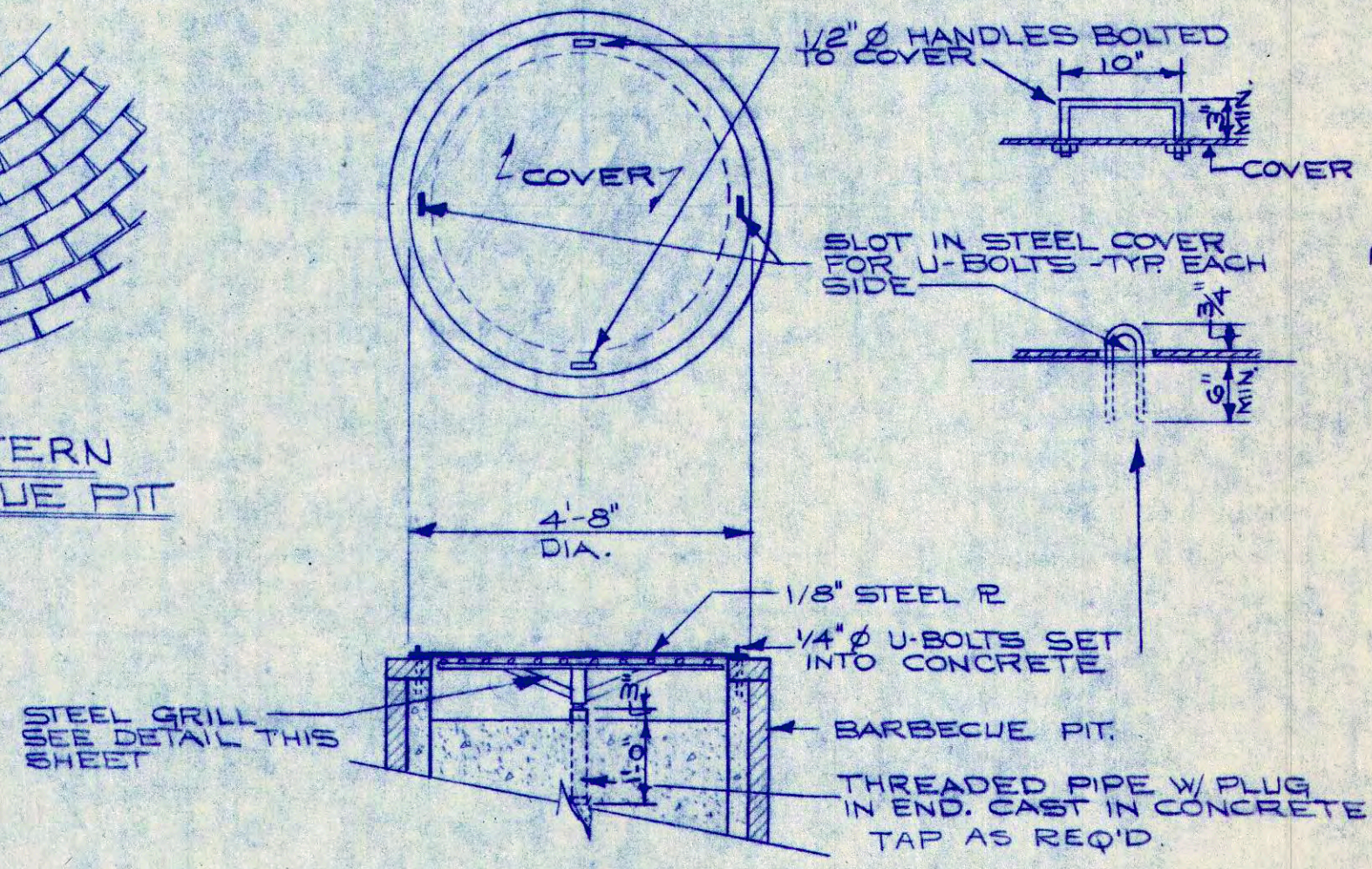
ELEVATION



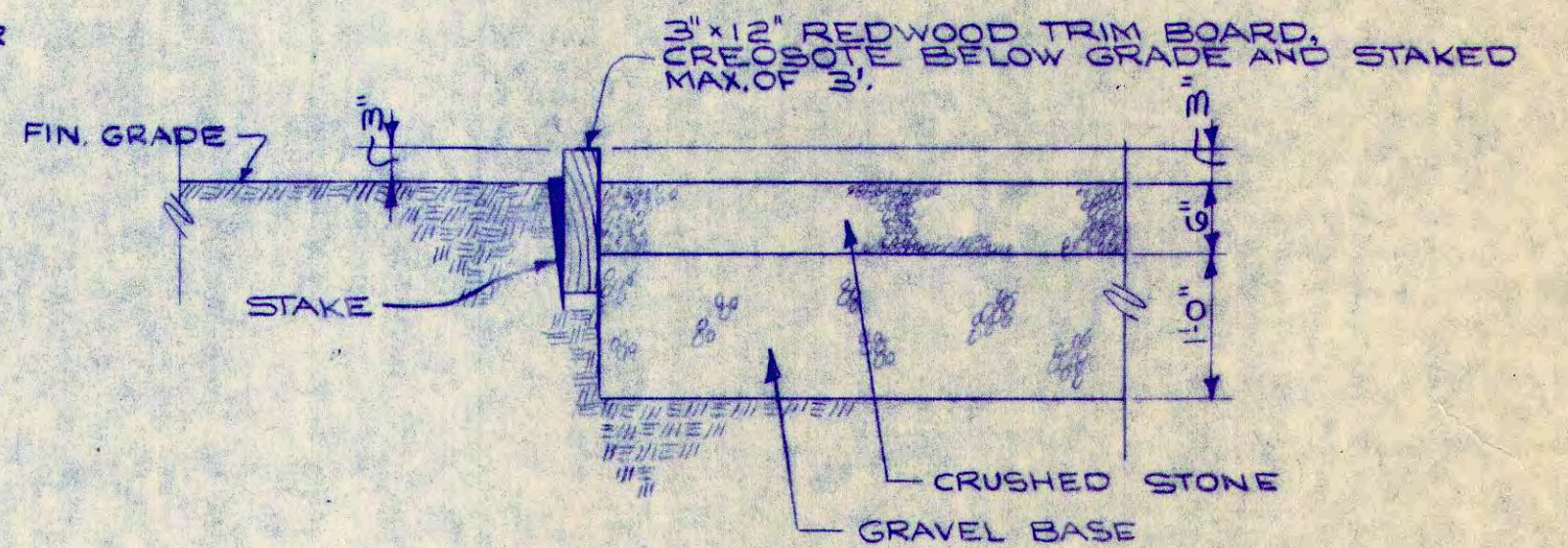
SECTION "C"



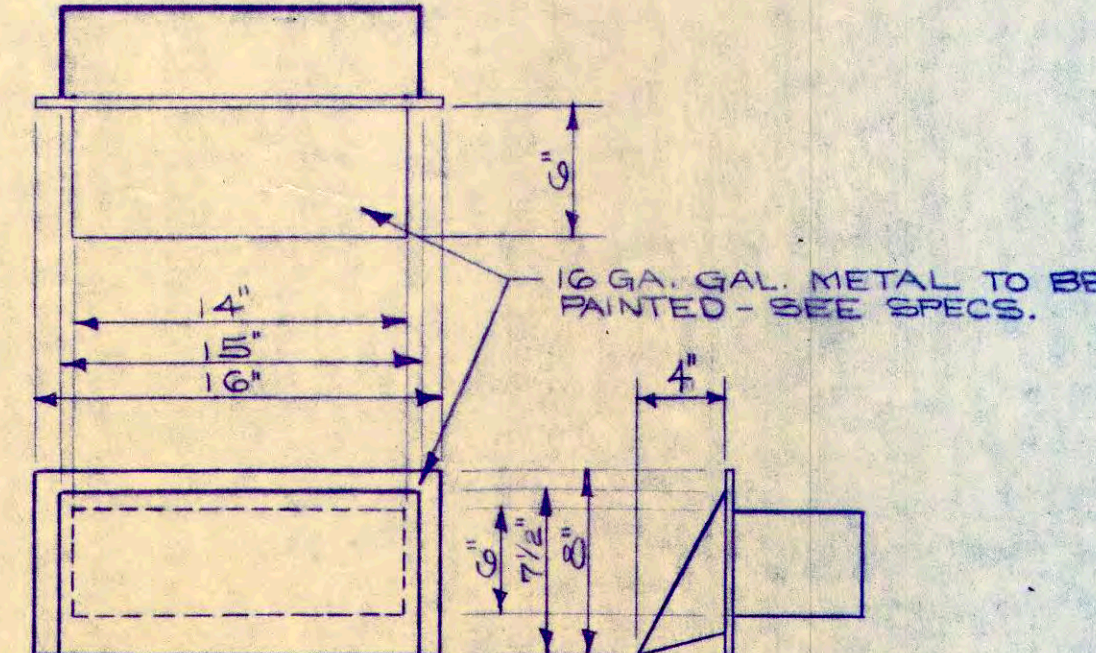
BRICK WALK PATTERN AROUND BARBECUE PIT



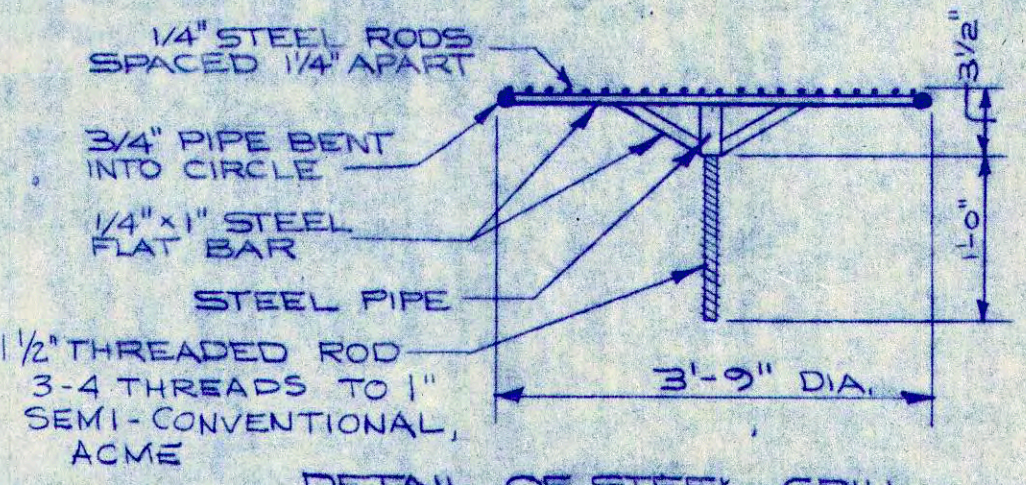
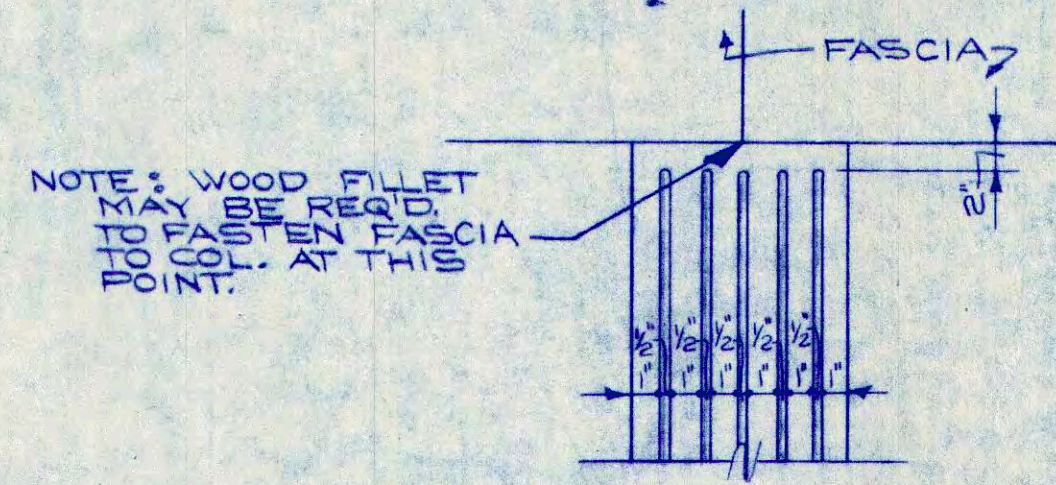
DETAIL OF BARBECUE PIT COVER



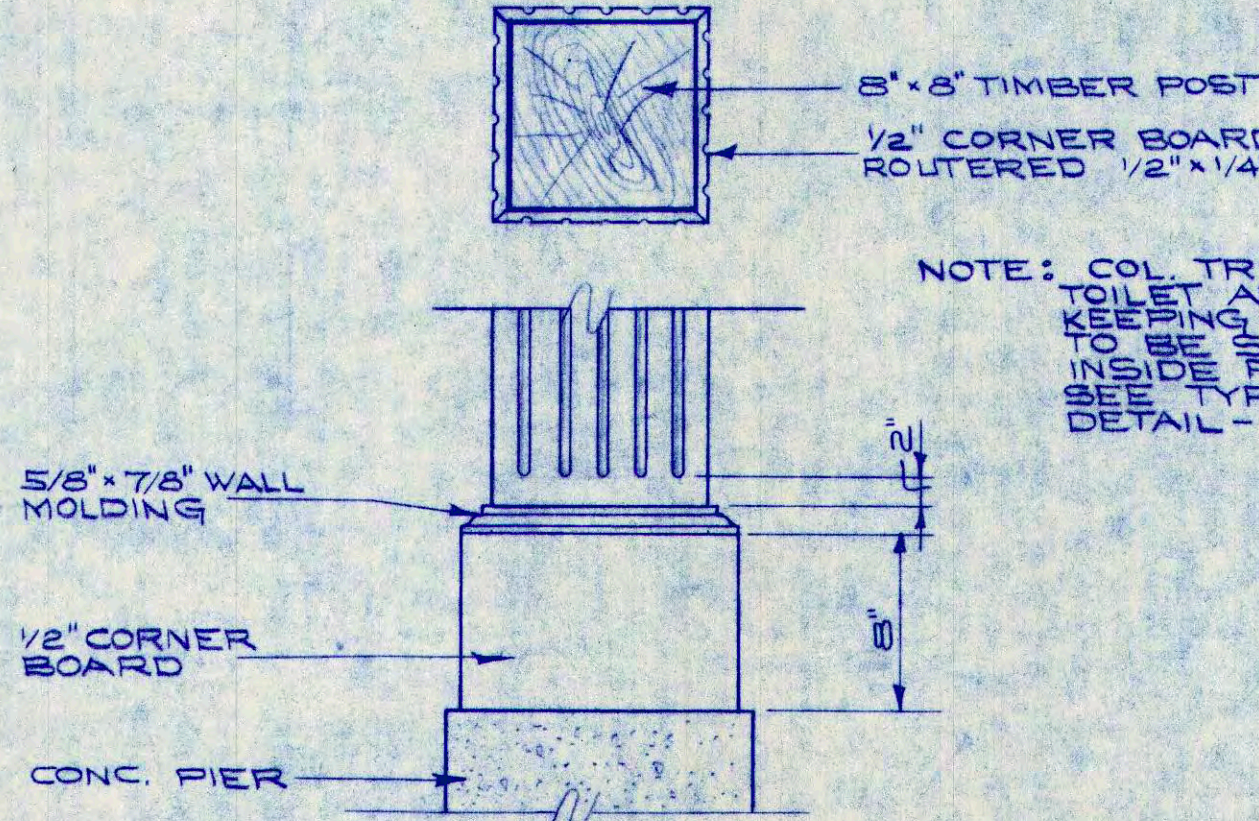
SECTION "B"



ROOF VENT DETAIL
2-REQD.



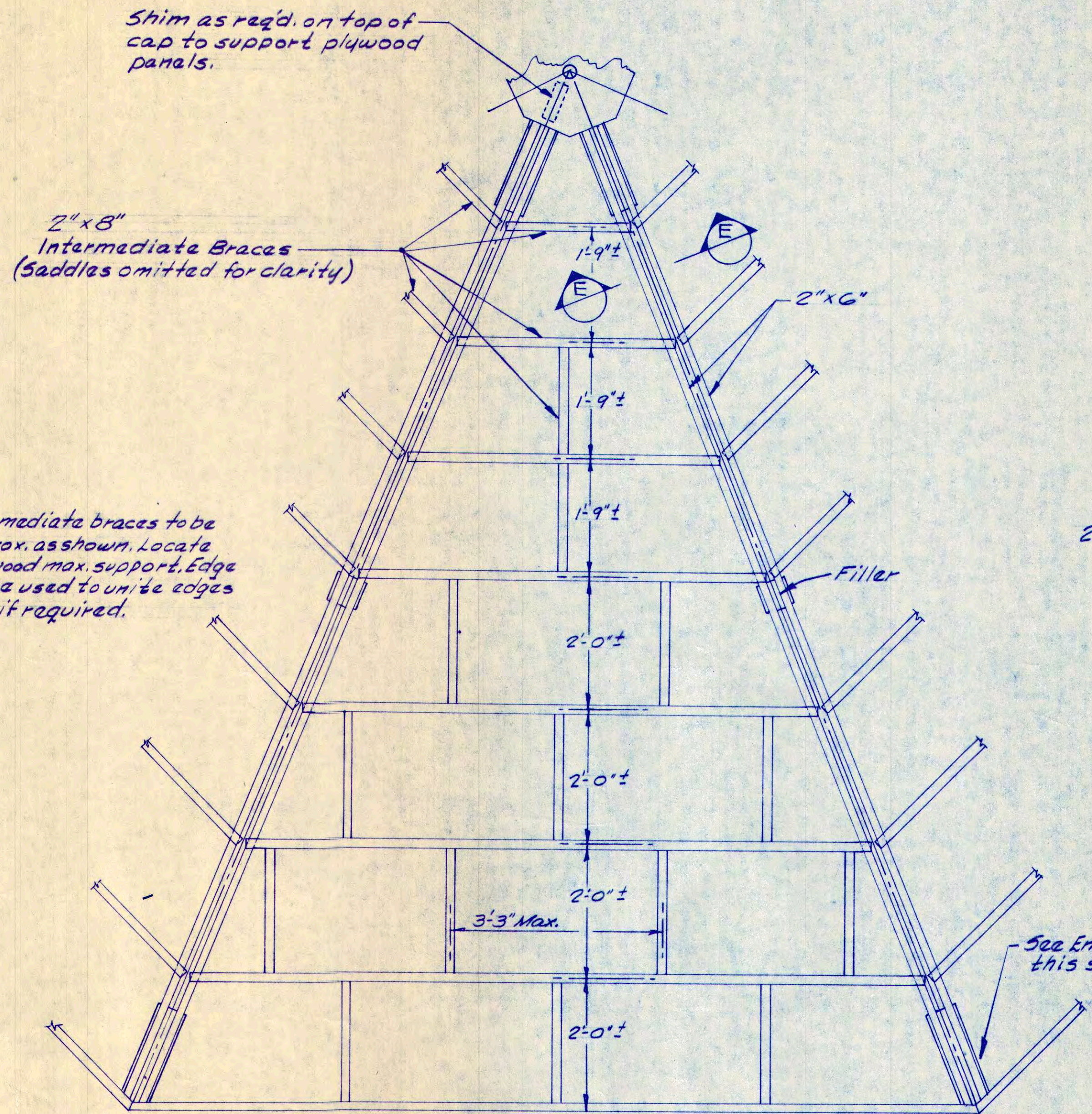
DETAIL OF STEEL GRILL



COL. TRIM MOLDING

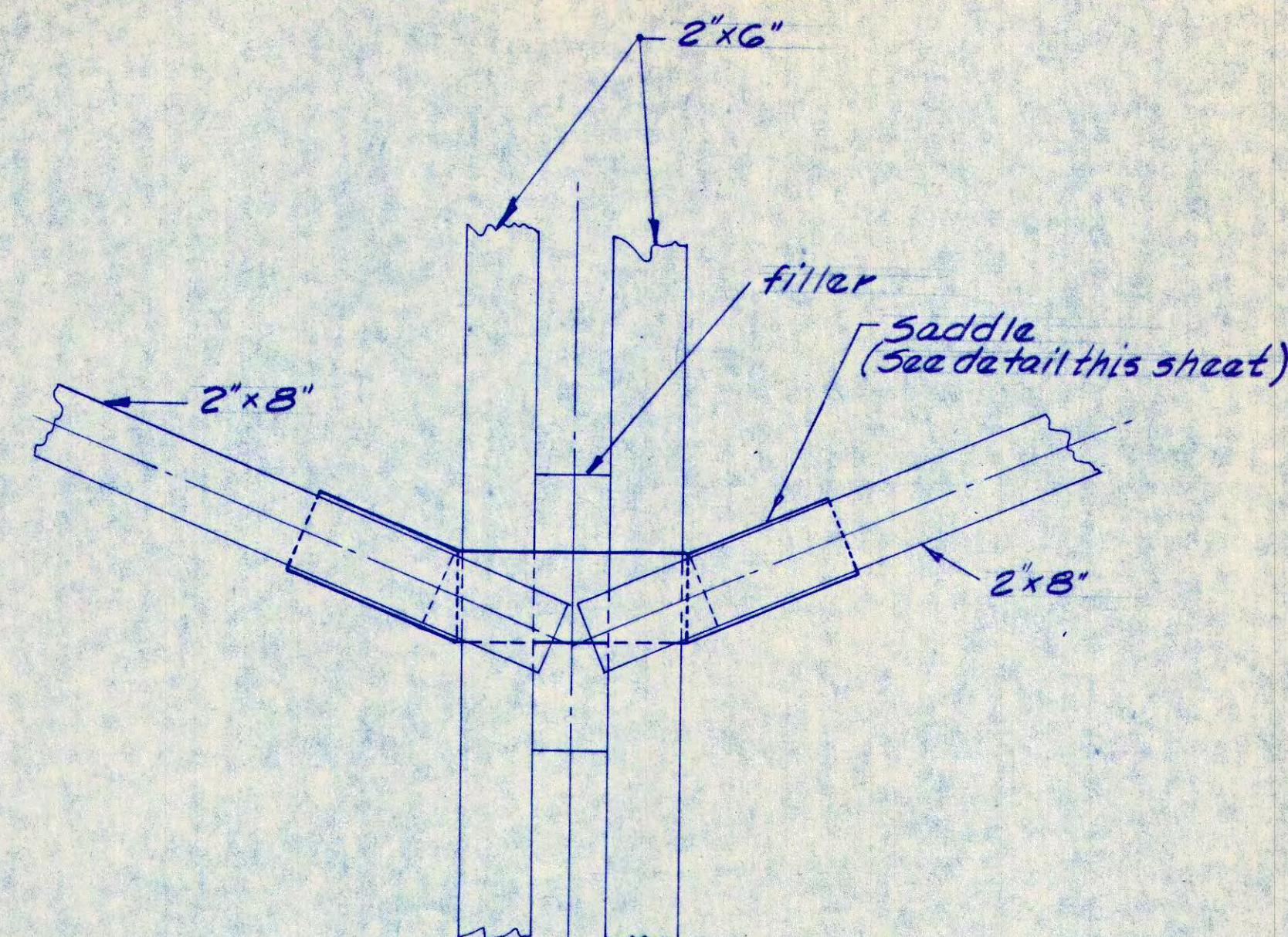
NOTE: COL. TRIM FOR TOILET AND GROUNDS-KEEPING BUILDING TO BE SIMILAR ON INSIDE FACES ONLY. SEE TYPICAL CORNER DETAIL - SHEET No. 12

NO.	REVISIONS	DATE	APP'D
TRUSTEES OF THE TRUST FUNDS CITY OF PORTSMOUTH, N.H. FOUR TREE ISLAND RECREATION PARK			
GAZEBO			
		WRIGHT - PIERCE - BARNES - WYMAN ENGINEERS TOPSHAM, MAINE PORTSMOUTH, NEW HAMPSHIRE	
DRAWN BY JES		SCALE NO SCALE	
CHECKED BY DLC		DATE 1/75	
APPROVED BY DLC		DATE 4/75	
BOOK NO.		PROJECT NO. 4249	

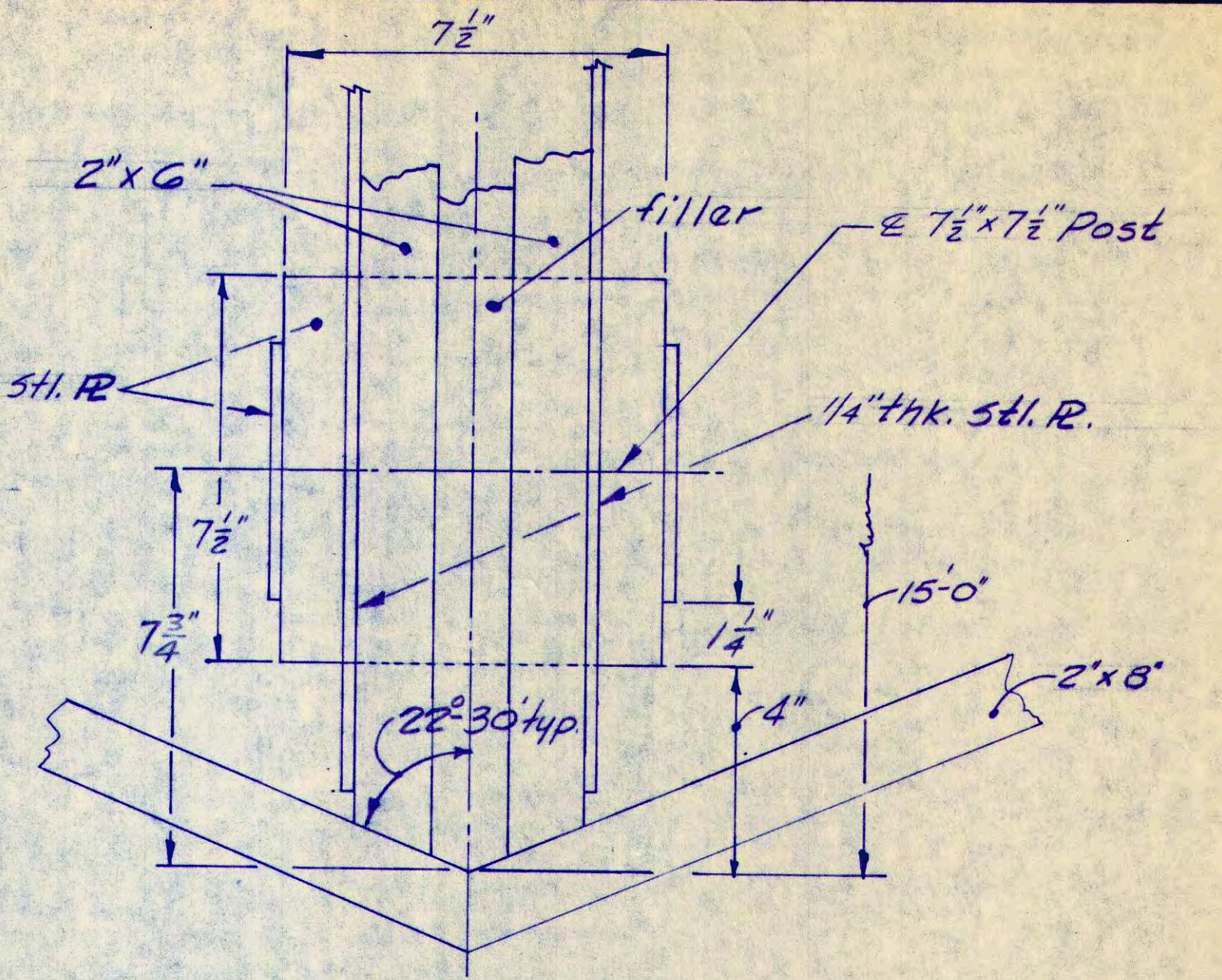


CROSS BRACING DETAIL
SCALE: 3/4" = 1'-0"

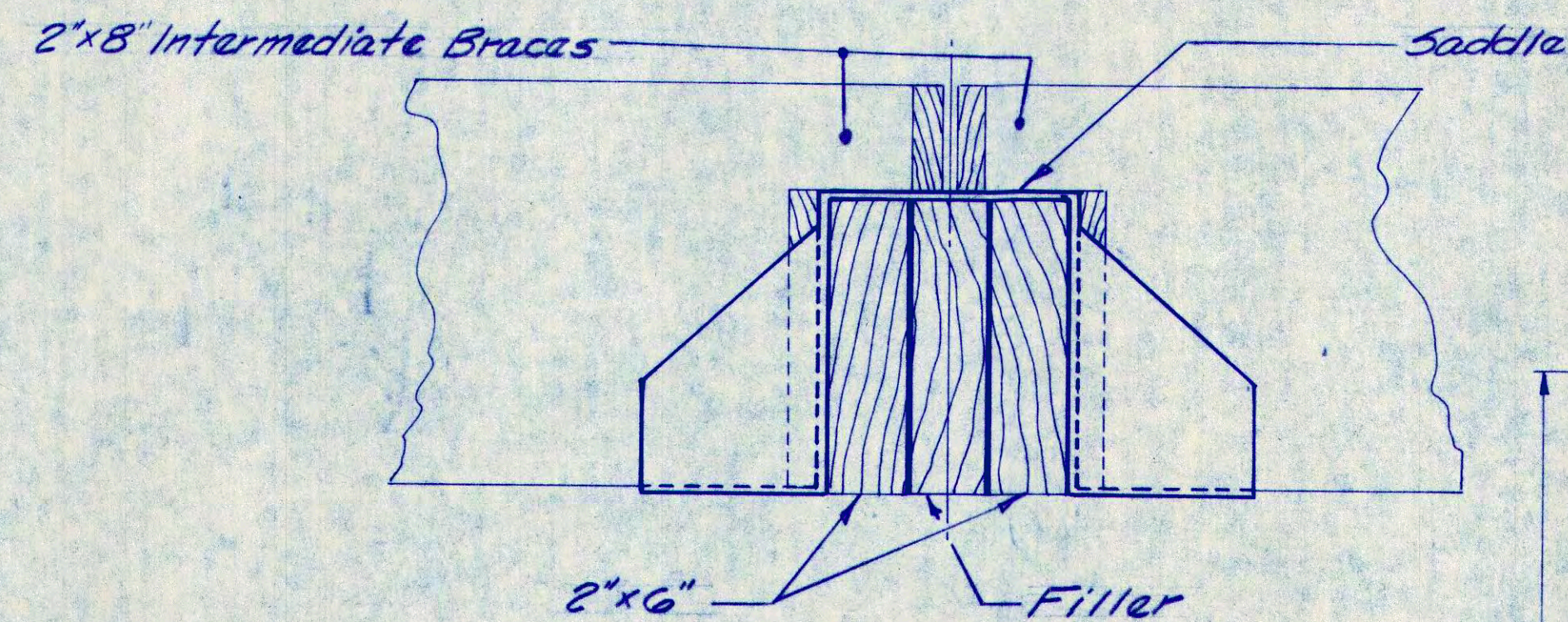
Note: Intermediate braces to be placed approx. as shown. Locate to give plywood max. support. Edge clips may be used to unite edges of plywood if required.



INTERMEDIATE BRACE PLAN
SCALE: 4" = 1'-0"

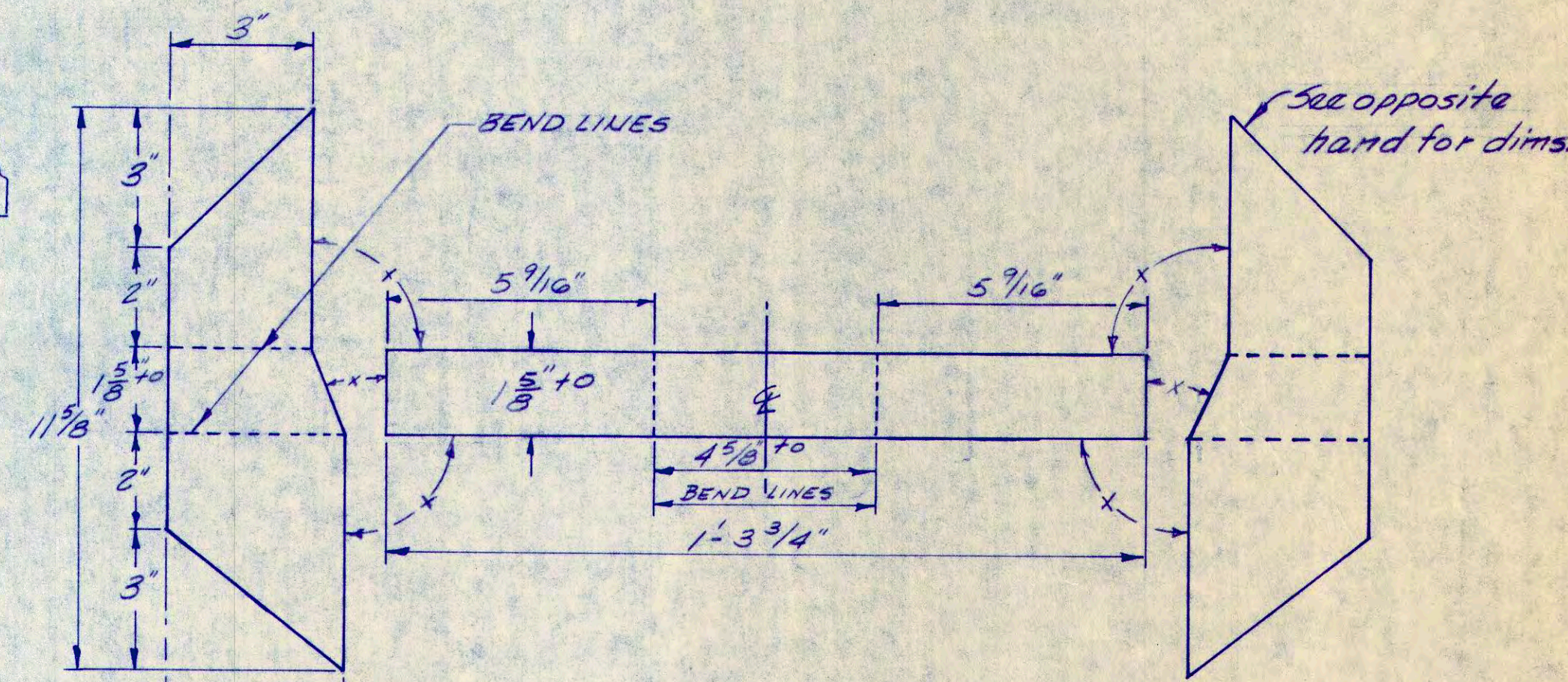


END BRACE & POST PLAN
SCALE: 4" = 1'-0"



SECTION E
SCALE: 4" = 1'-0"

See End Brace & Post Plan, this sheet.

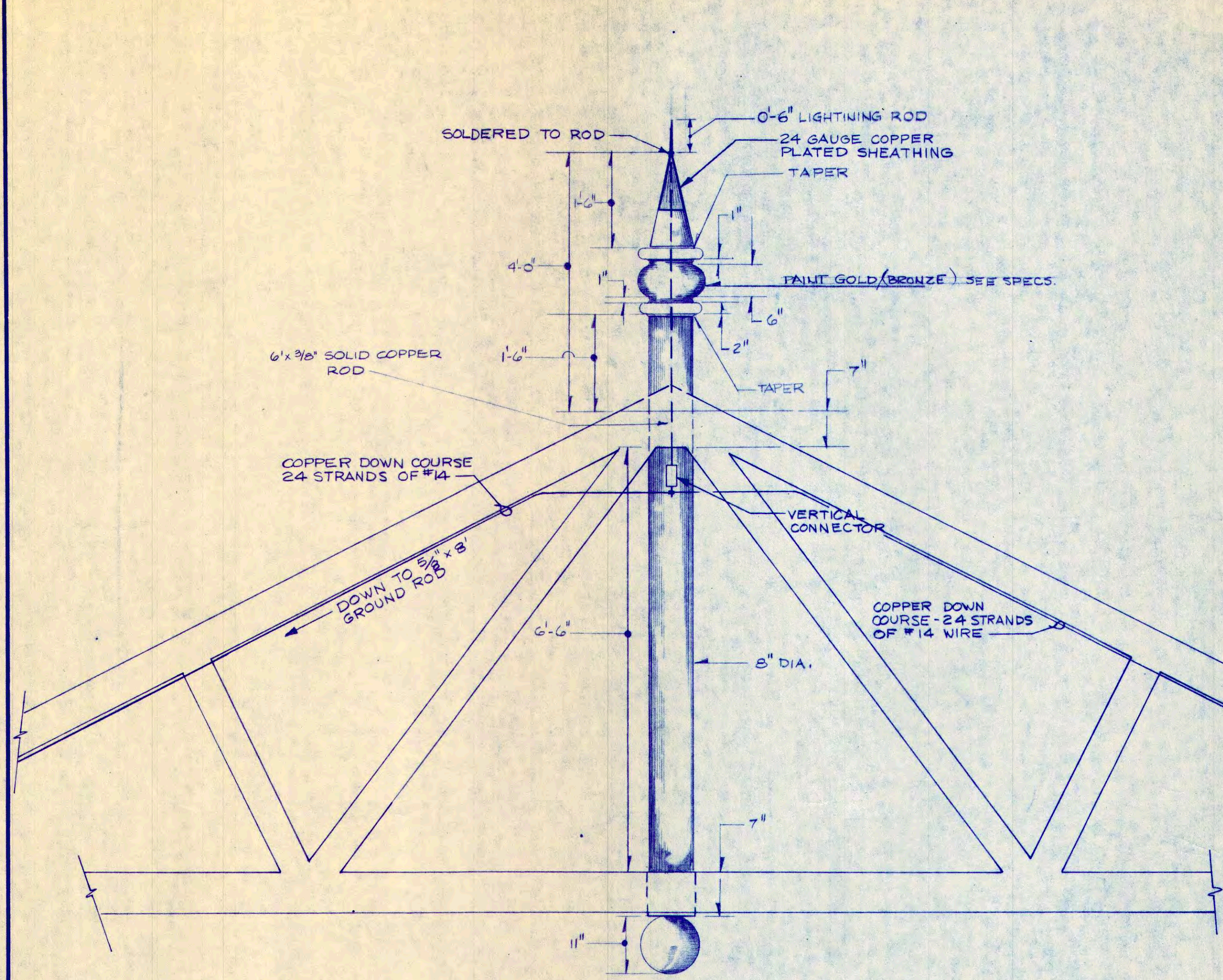


SADDLE DETAIL

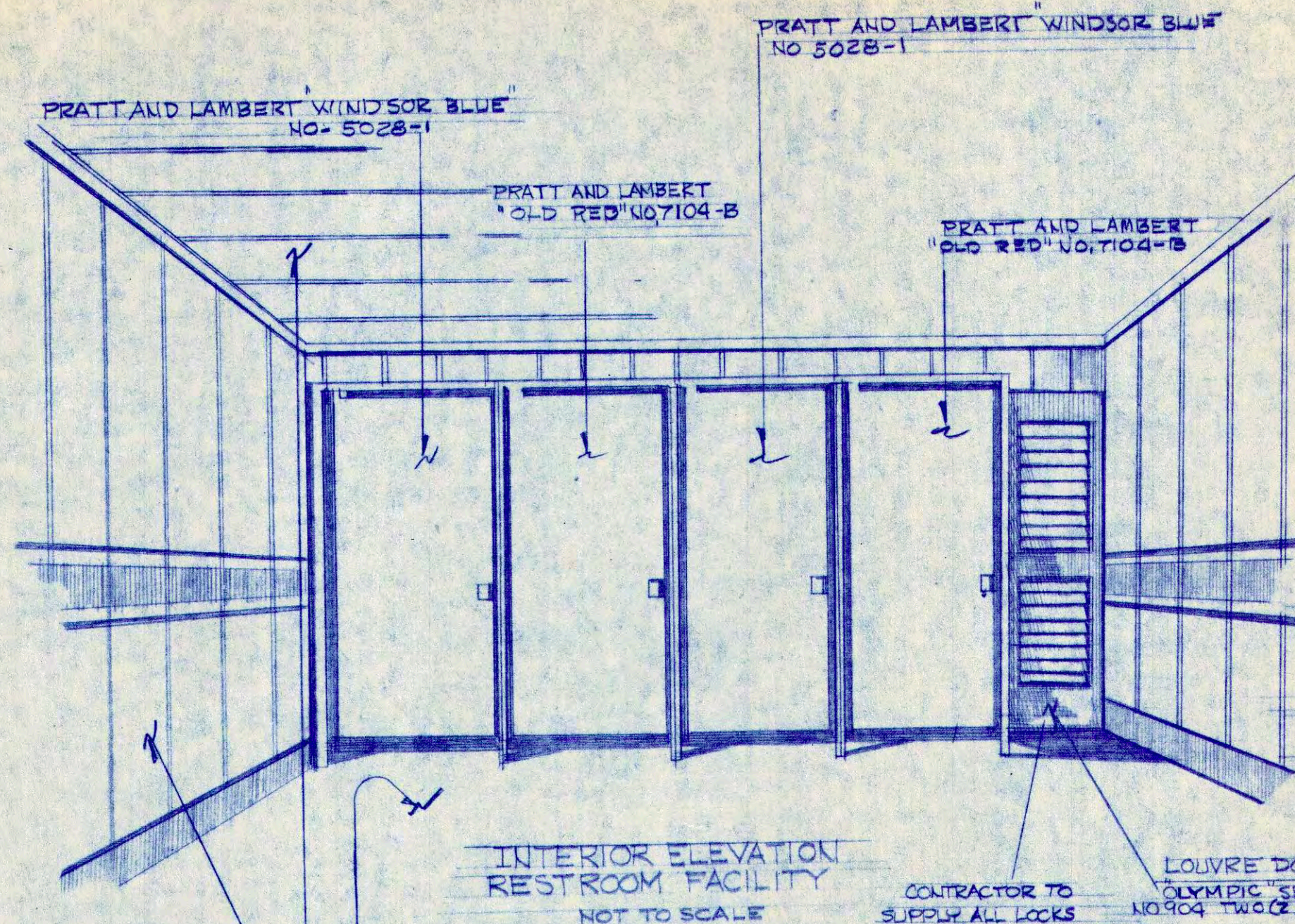
MATL: 3/16" Thk. Steel
Scale: 4" = 1'-0"

Note: \curvearrowright designates 3/16" fillet weld, after bending.

NO.	REVISIONS	DATE	APP'D
TRUSTEES OF THE TRUST FUNDS CITY OF PORTSMOUTH, N.H. FOUR TREE ISLAND RECREATION PARK			
BRACING PLAN & CONNECTION DETAILS			
			WRIGHT · PIERCE · BARNES · WYMAN ENGINEERS TOPSHAM, MAINE PORTSMOUTH, NEW HAMPSHIRE
DRAWN BY: Jem CHECKED BY: EAO APPROVED BY: DLC BOOK NO.	SCALE: DATE: 9/74 DATE: 4/75 PROJECT NO. 4249	SHEET NO. 7 OF 28	N1446




FINIAL DETAIL
SCALE 3/4" = 1'-0"

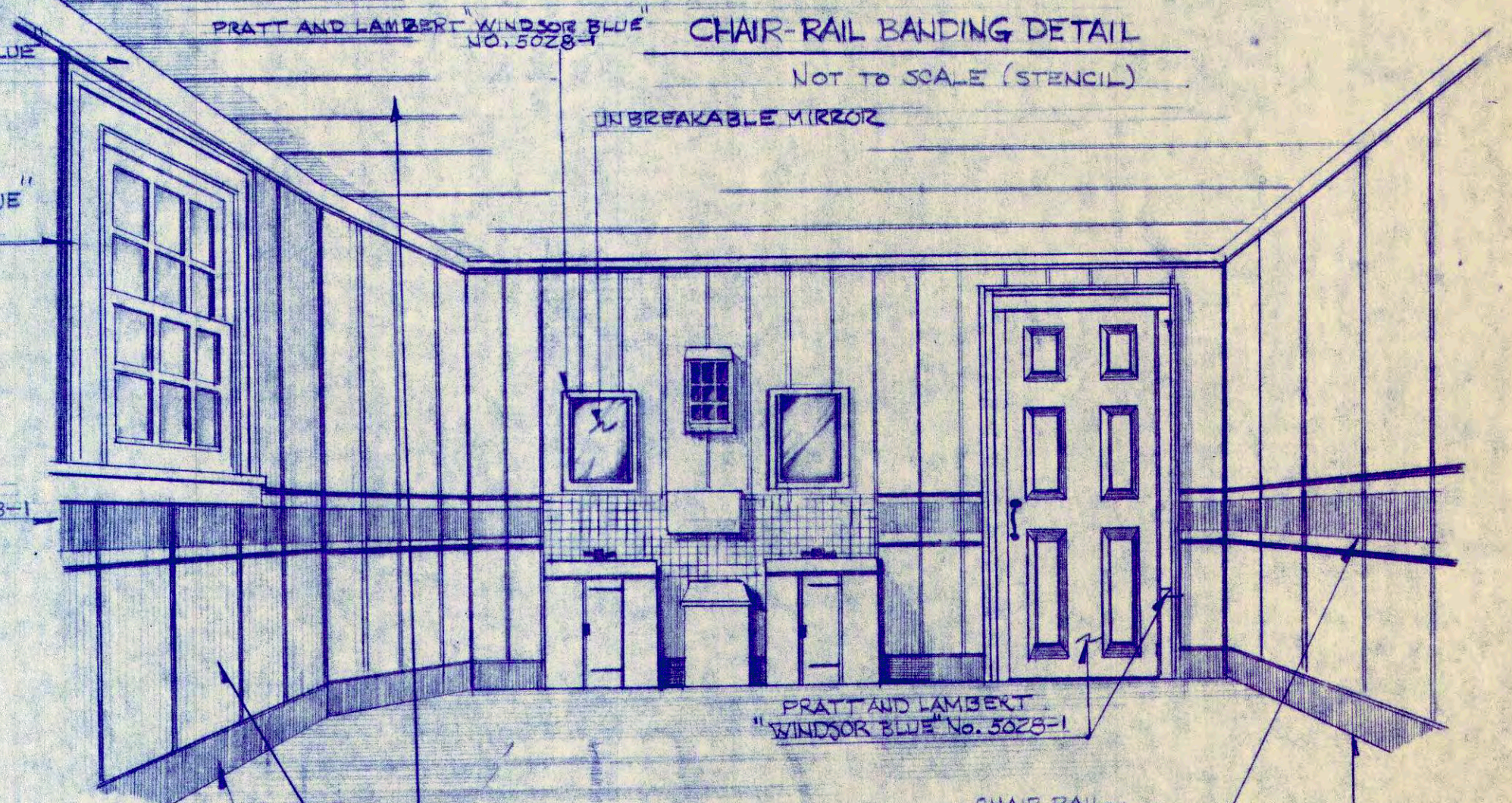


INTERIOR ELEVATION
RESTROOM FACILITY
NOT TO SCALE

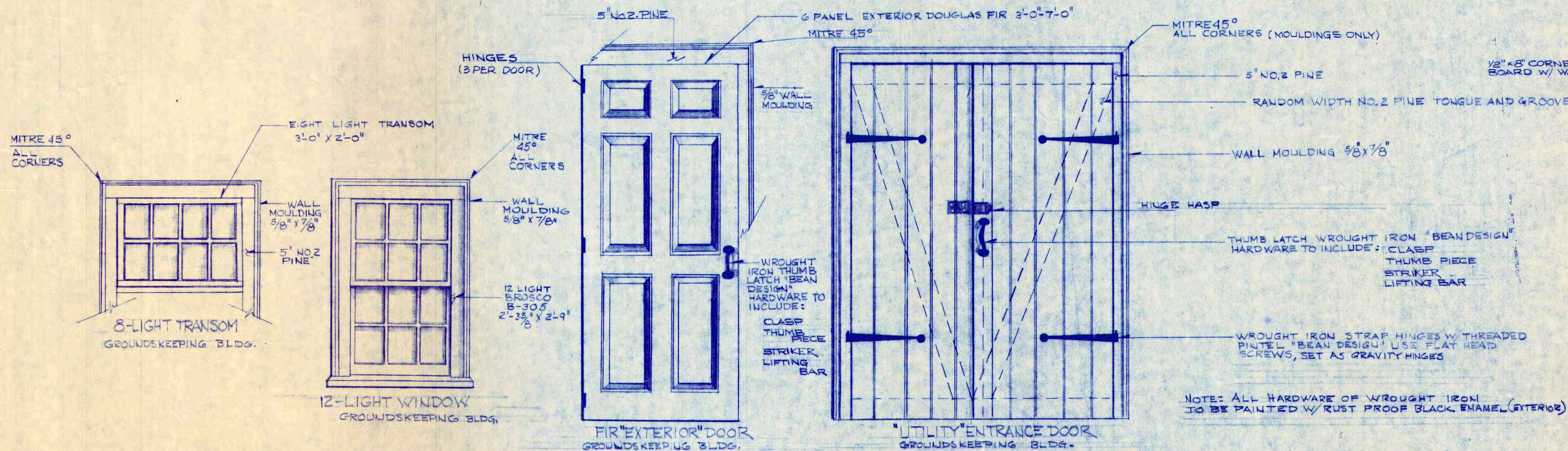
NOTE: (INTERIOR GROUNDSKEEPING BUILDING ONLY)
PAINTING DETAILS, STAINS, AND TRIM TO BE THE SAME IN ALL PARTS OF THE GROUNDSKEEPING BLDG.
PRIME ALL INTERIOR SURFACES AS REQUIRED.
STENCIL FOR CHAIR RAIL BANDING TO BE SUPPLIED BY CONTRACTOR.



CHAIR-RAIL BANDING DETAIL
NOT TO SCALE (STENCIL)

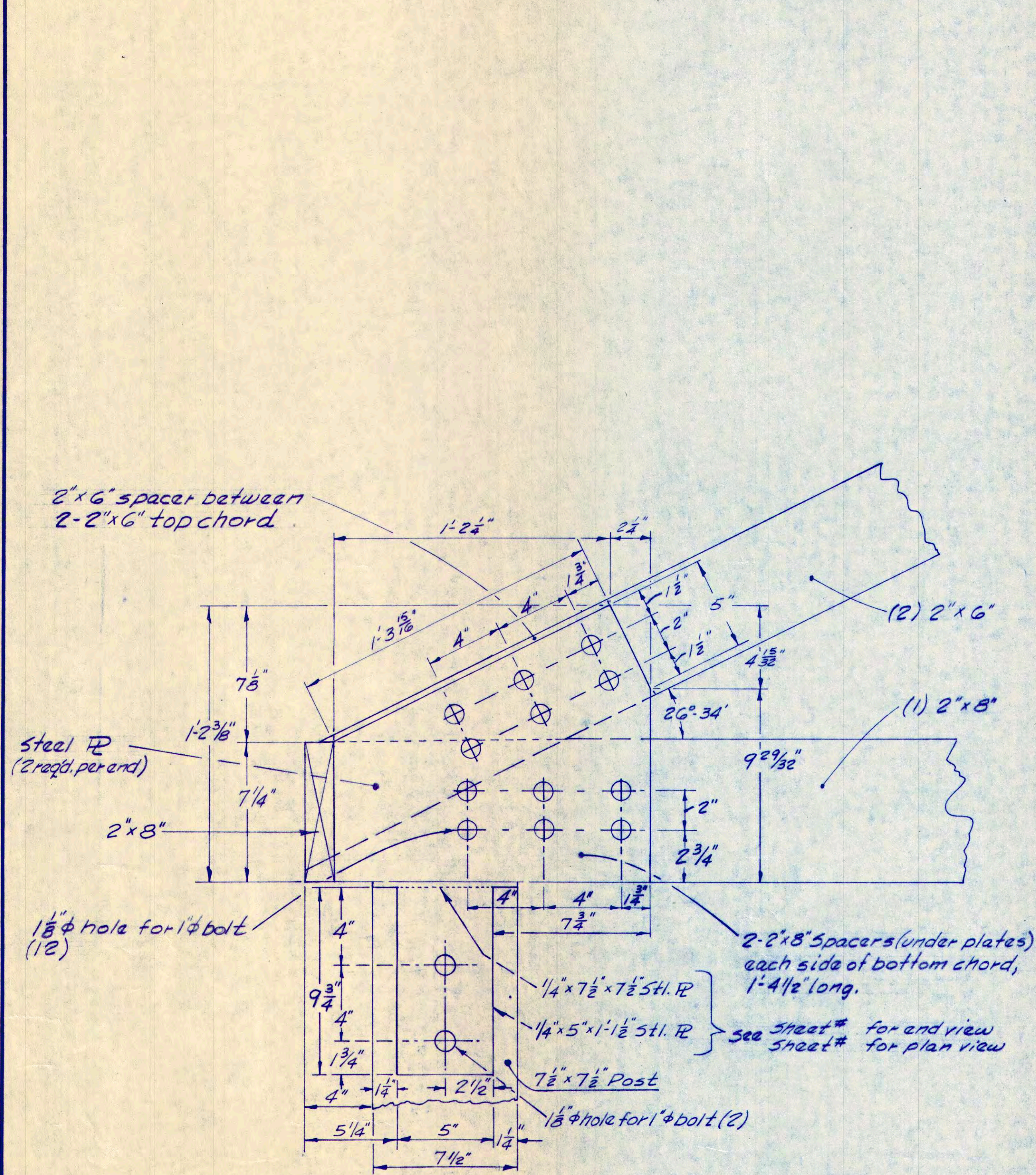


INTERIOR ELEVATION
RESTROOM FACILITY
NOT TO SCALE

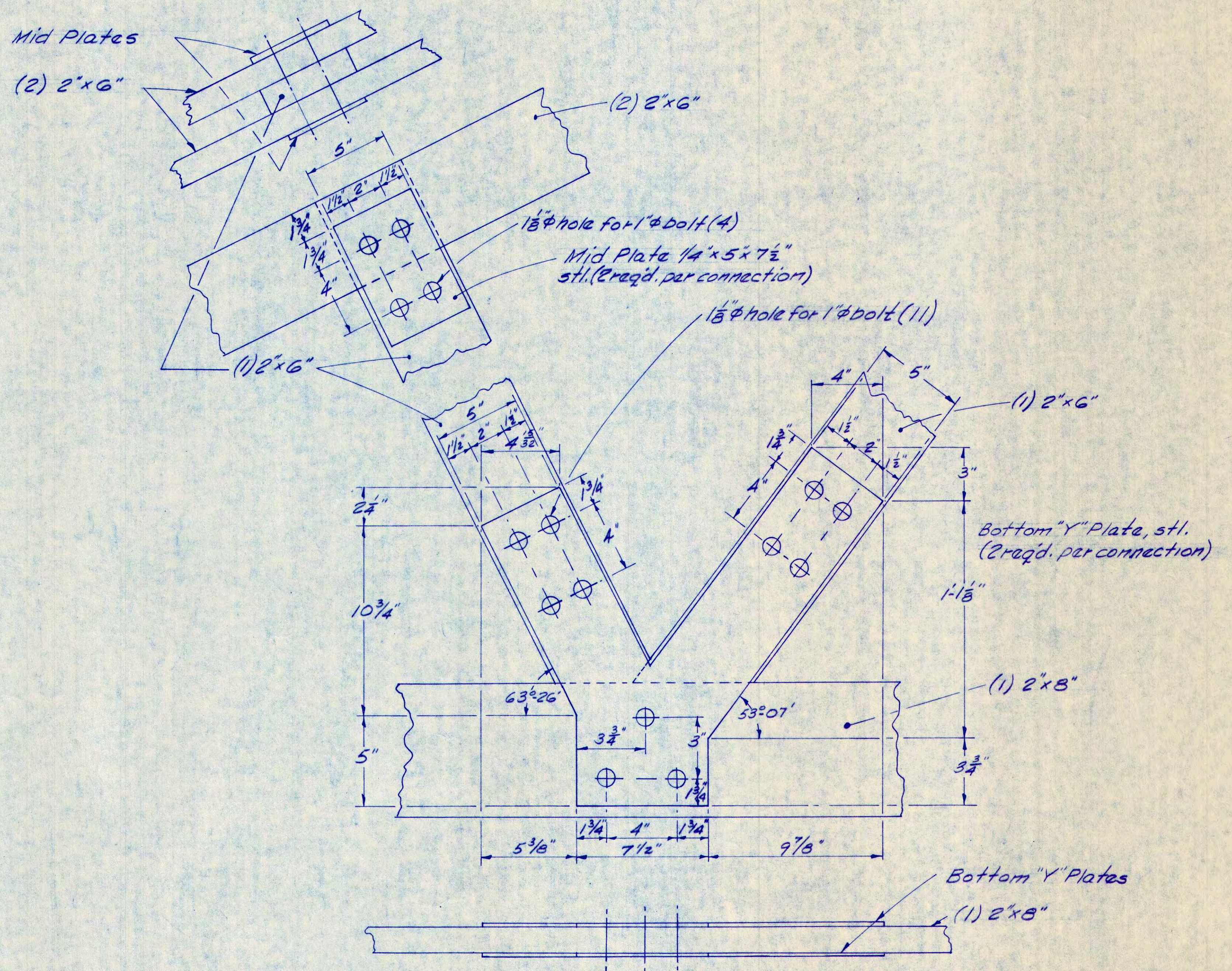


DOOR AND WINDOW SCHEDULE
NOT TO SCALE

NO.	REVISIONS	DATE	APP'D
TRUSTEES OF THE TRUST FUNDS CITY OF PORTSMOUTH, N.H. FOUR TREE ISLAND RECREATION PARK			
ARCHITECTURAL DETAILS			
		WRIGHT - PIERCE - BARNES - WYMAN ENGINEERS TOPSHAM, MAINE PORTSMOUTH, NEW HAMPSHIRE	
DRAWN BY J.E.S.		SCALE AS NOTED	
CHECKED BY J.E.S.		DATE 10/74	
APPROVED BY D.L.C.		DATE 4/75	
BOOK NO.		PROJECT NO. 4249	



END PLATE DETAIL



MID & BOTTOM "Y" PLATE DETAILS

NOTE: All steel shown shall be ASTM A-36.
All bolts to be ASTM A-307.

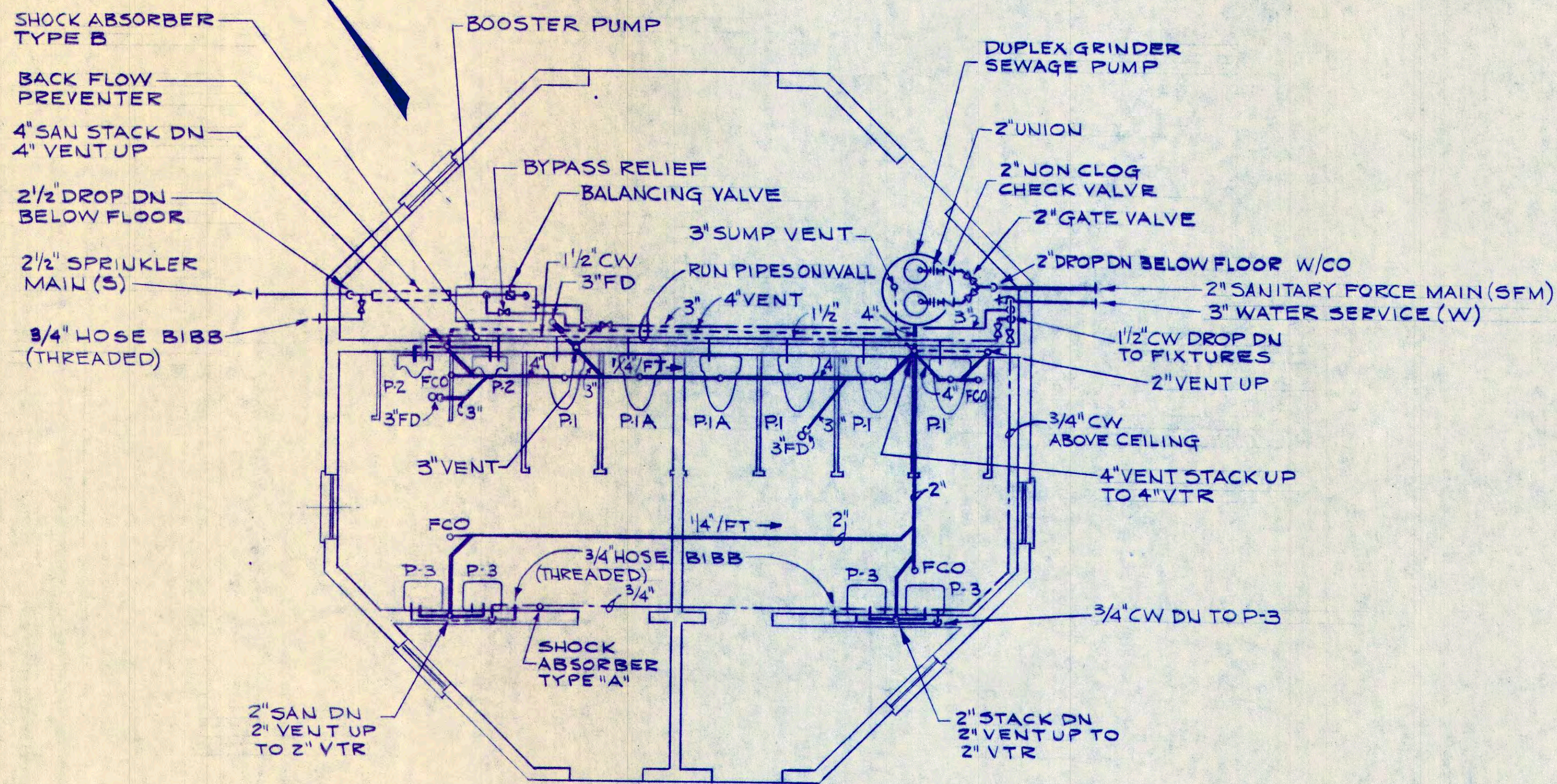
NO.	REVISIONS	DATE	APP'D
TRUSTEES OF THE TRUST FUNDS CITY OF PORTSMOUTH, N.H. FOUR TREE ISLAND RECREATION PARK			
TRUSS PLATE DETAILS			
		WRIGHT - PIERCE - BARNES - WYMAN ENGINEERS TOPSHAM, MAINE PORTSMOUTH, NEW HAMPSHIRE	
DRAWN BY	EAO	SCALE	3" = 1'-0"
CHECKED BY	DLC	DATE	9/10/74
APPROVED BY		DATE	4/75
BOOK NO.		PROJECT NO.	4249

SHEET NO.

9

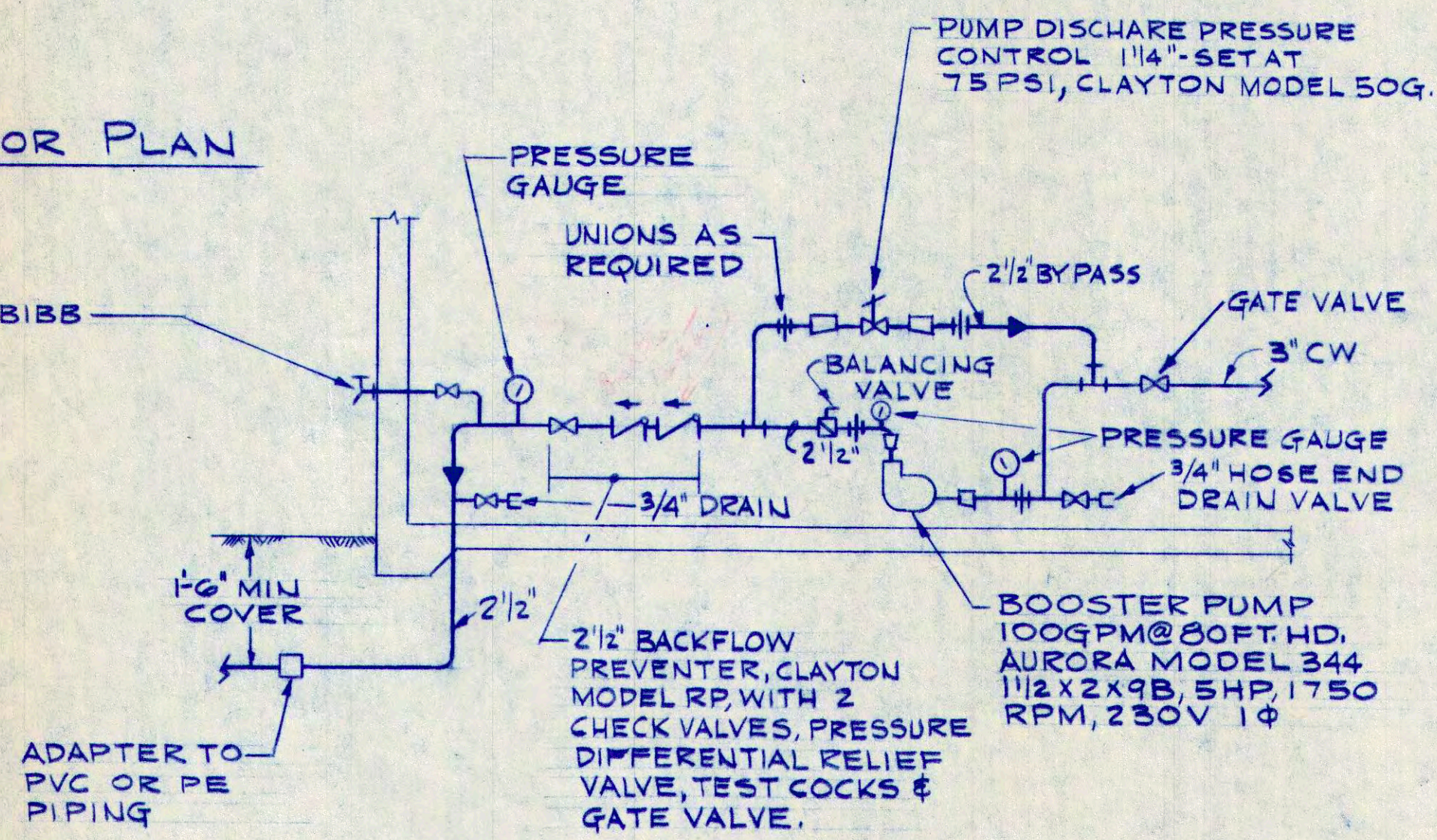
of 28

N1448

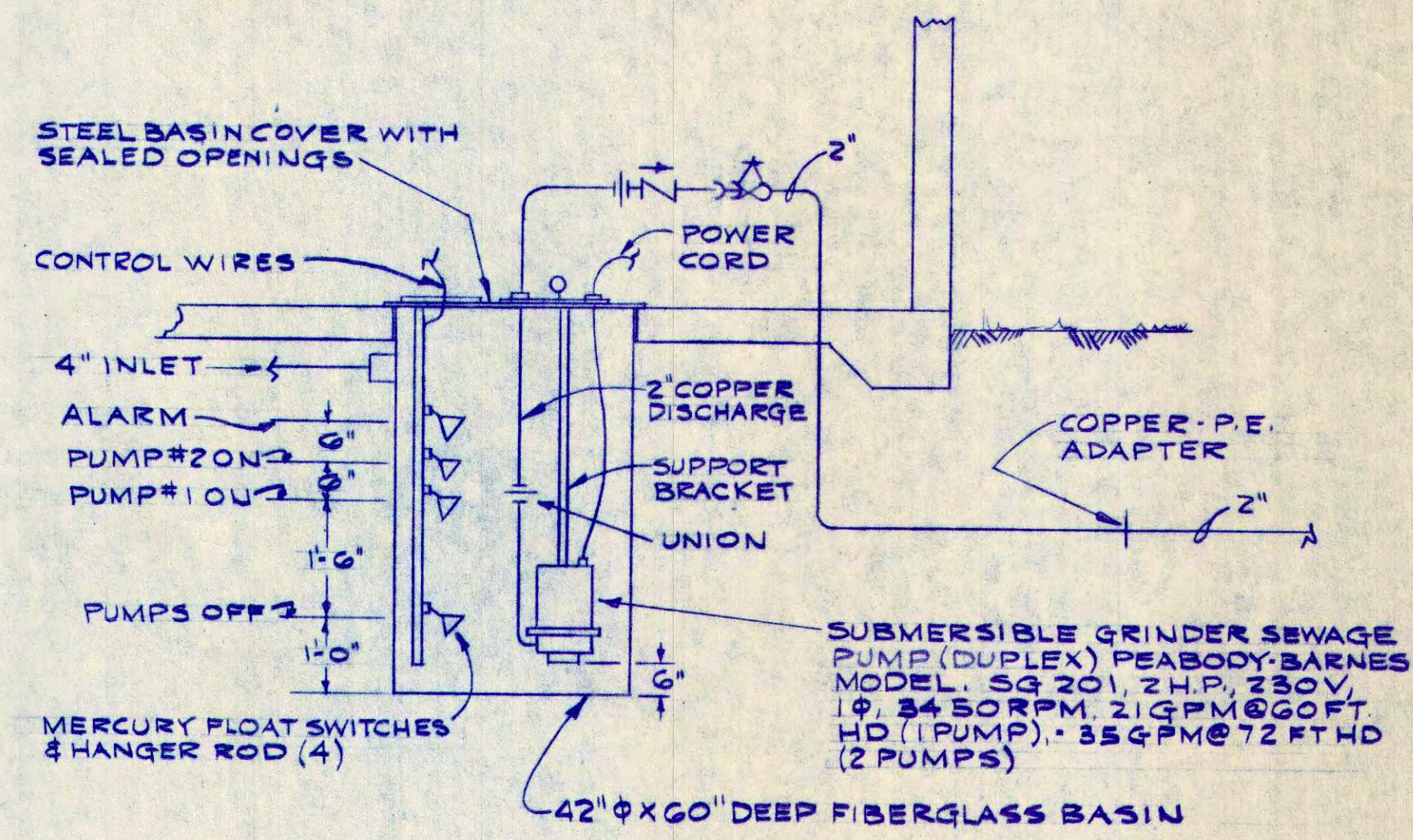


1/4" = 1'-0" FLOOR PLAN

FIXTURE SCHEDULE				
DESIG.	DESCRIPTION	SAN.	CW	REMARKS
P-1	WATER CLOSET	4"	1/2"	
P-1A	HANDICAPPED WATER CLOSET	4"	1/2"	20" TO TOP OF SEAT
P-2	URINAL	2"	3/4"	
P-3	LAVATORY	1 1/2"	1/2"	



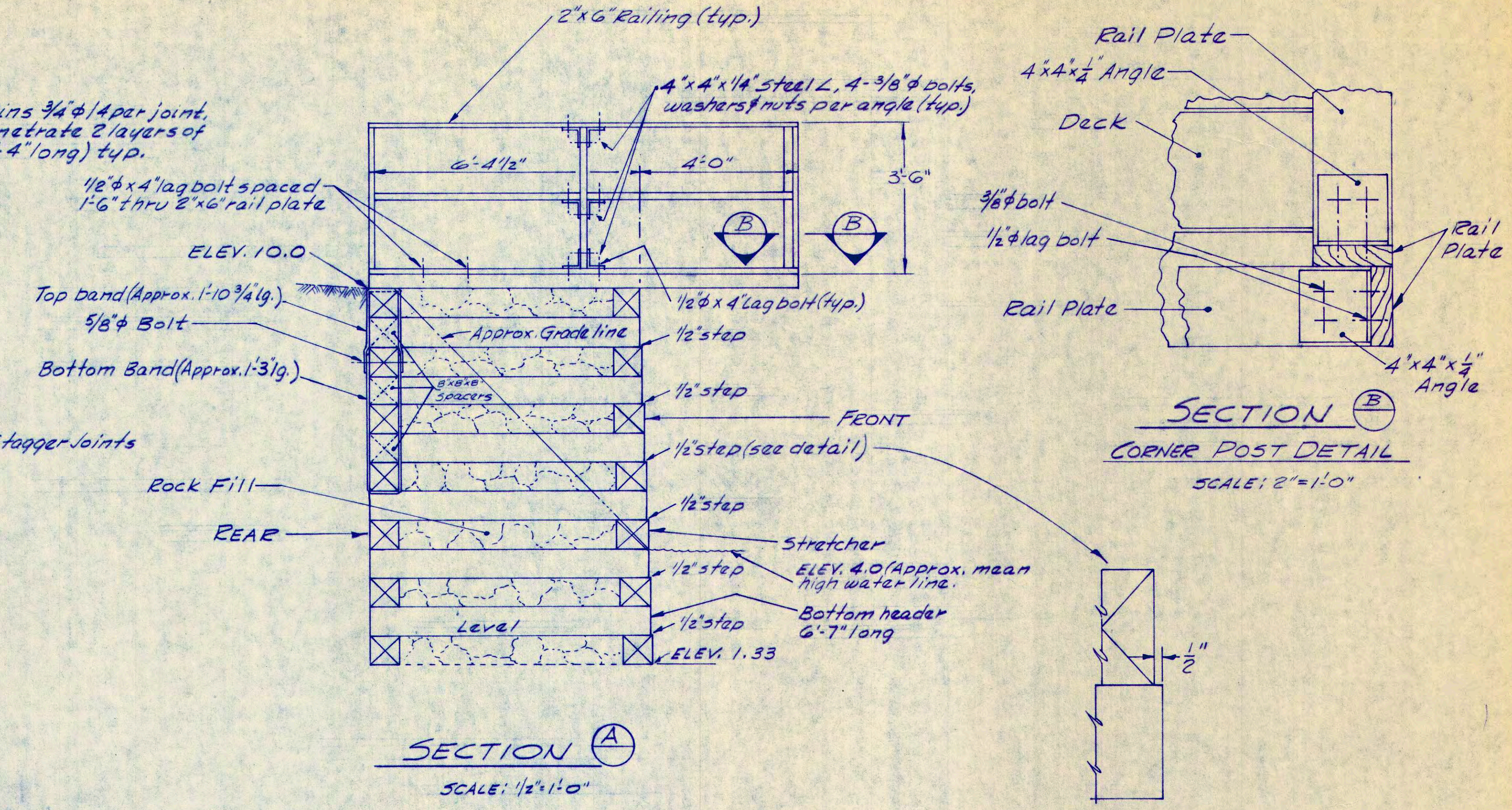
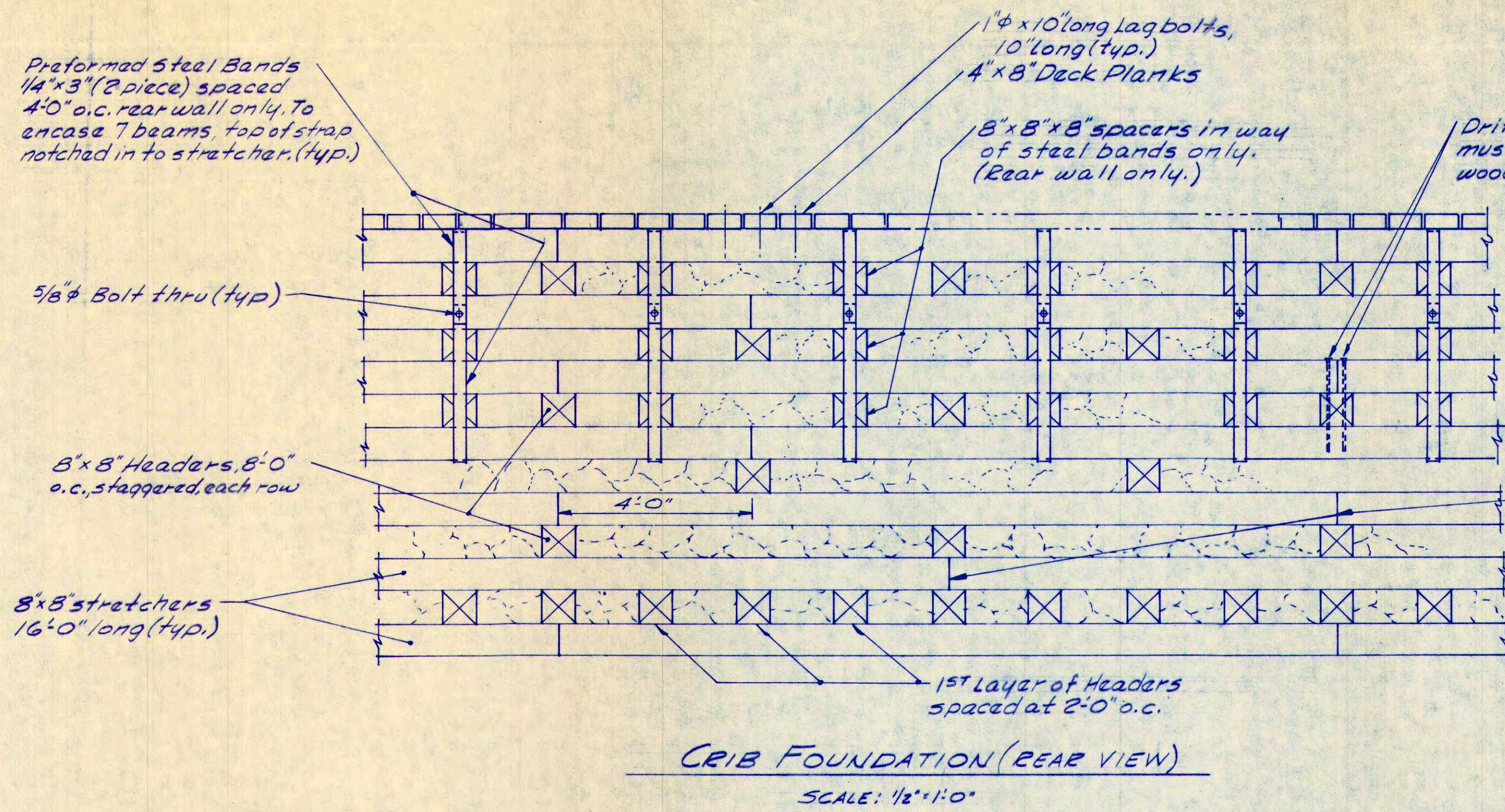
NO SCALE SPRINKLER SYSTEM BOOSTER PUMP



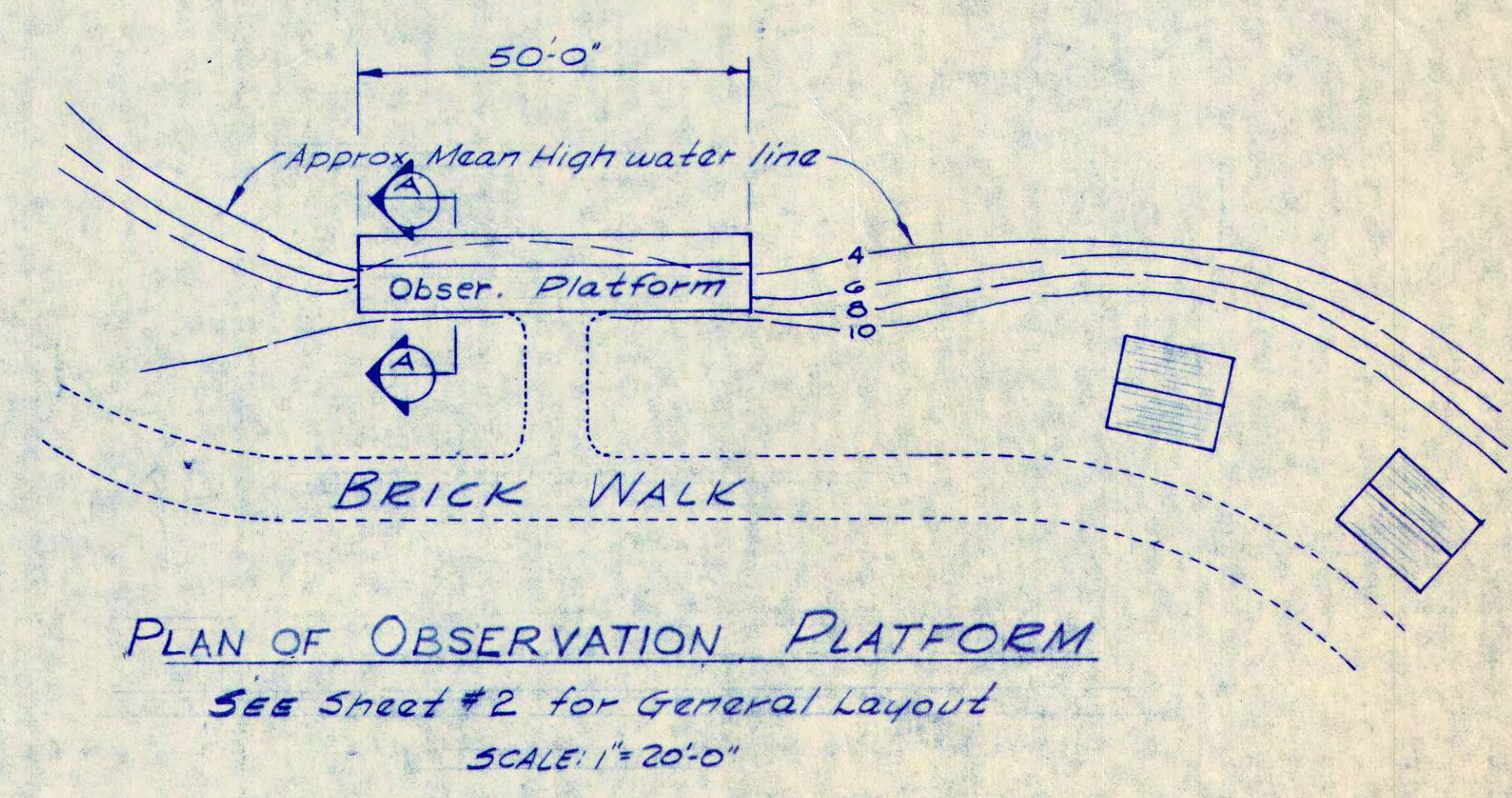
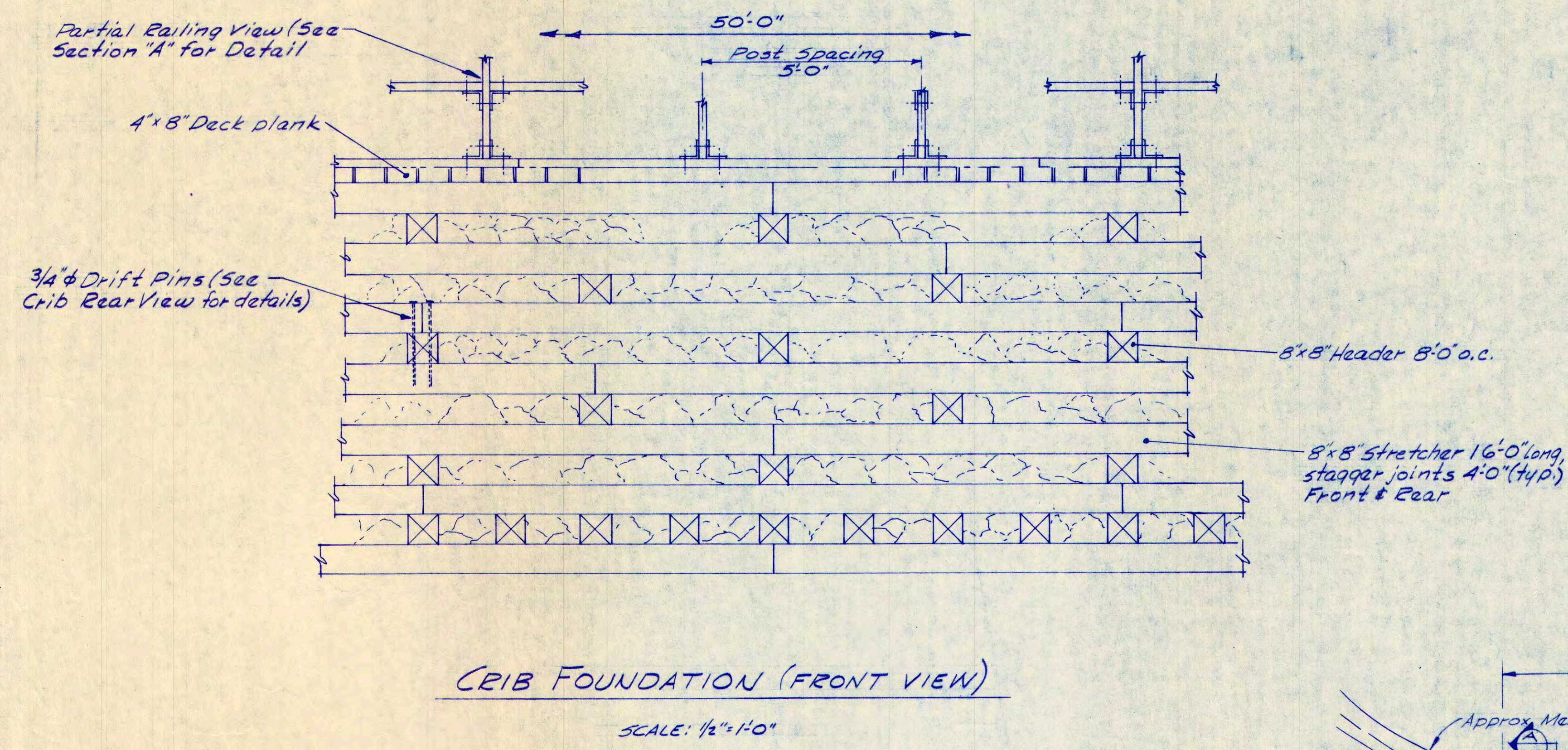
1/2" = 1'-0" SEWAGE PUMP DETAIL

30.33 lbs = 70ft Hd.
 38.98 lbs = 90ft Hd.
 50 lbs in forced main = 120ft Hd.

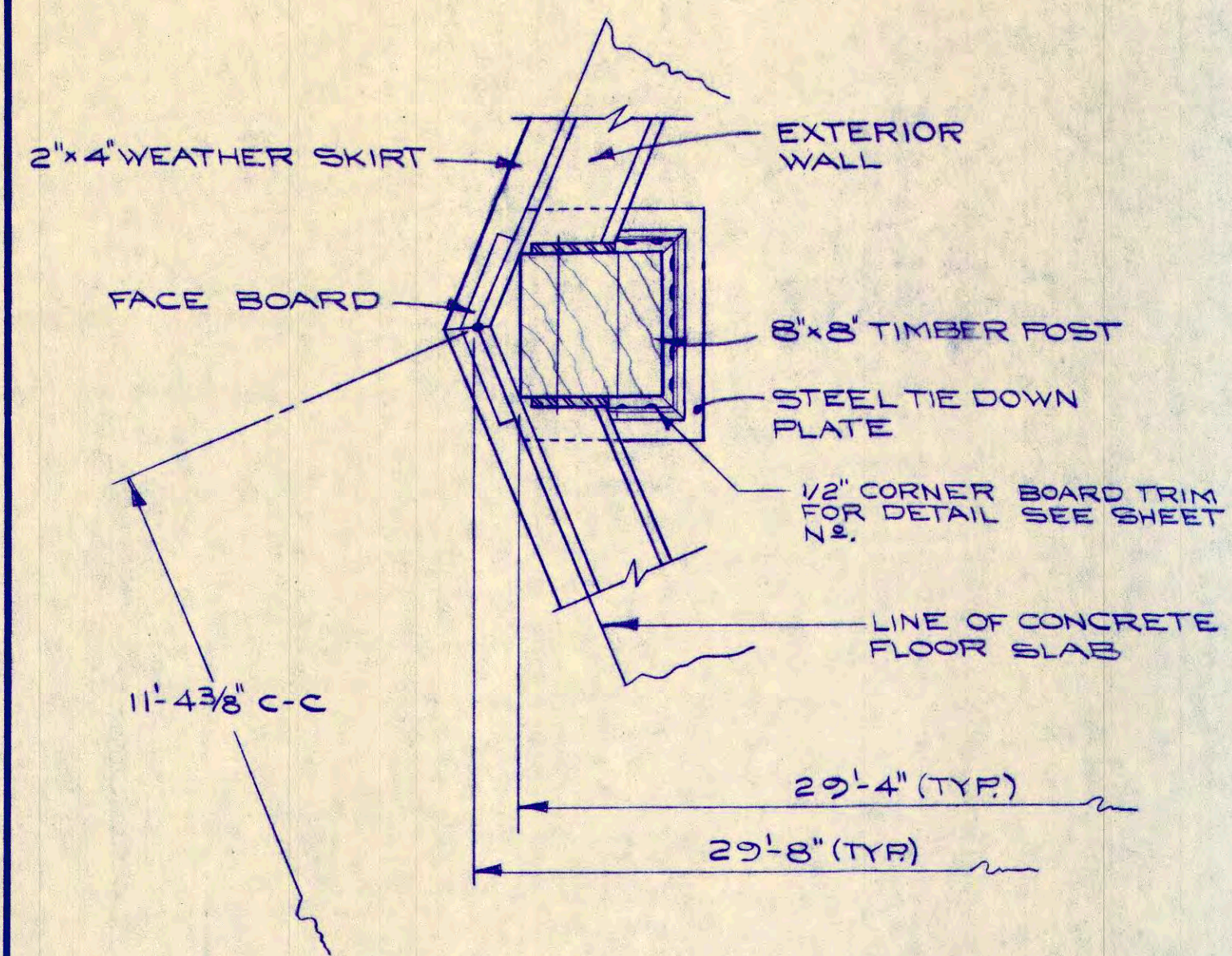
NO.	REVISIONS	DATE	APP'D
TRUSTEES OF THE TRUST FUNDS CITY OF PORTSMOUTH, N.H. FOUR TREE ISLAND RECREATION PARK			
REST ROOM PLAN & DETAILS			
	WRIGHT · PIERCE · BARNES · WYMAN ENGINEERS TOPSHAM, MAINE PORTSMOUTH, NEW HAMPSHIRE		SHEET NO. 10
	DRAWN BY JEN	SCALE AS NOTED	
	CHECKED BY SSB	DATE 1-9-75	
	APPROVED BY DGG	DATE 1-75	
BOOK NO.	PROJECT NO. 4240	OF 28	



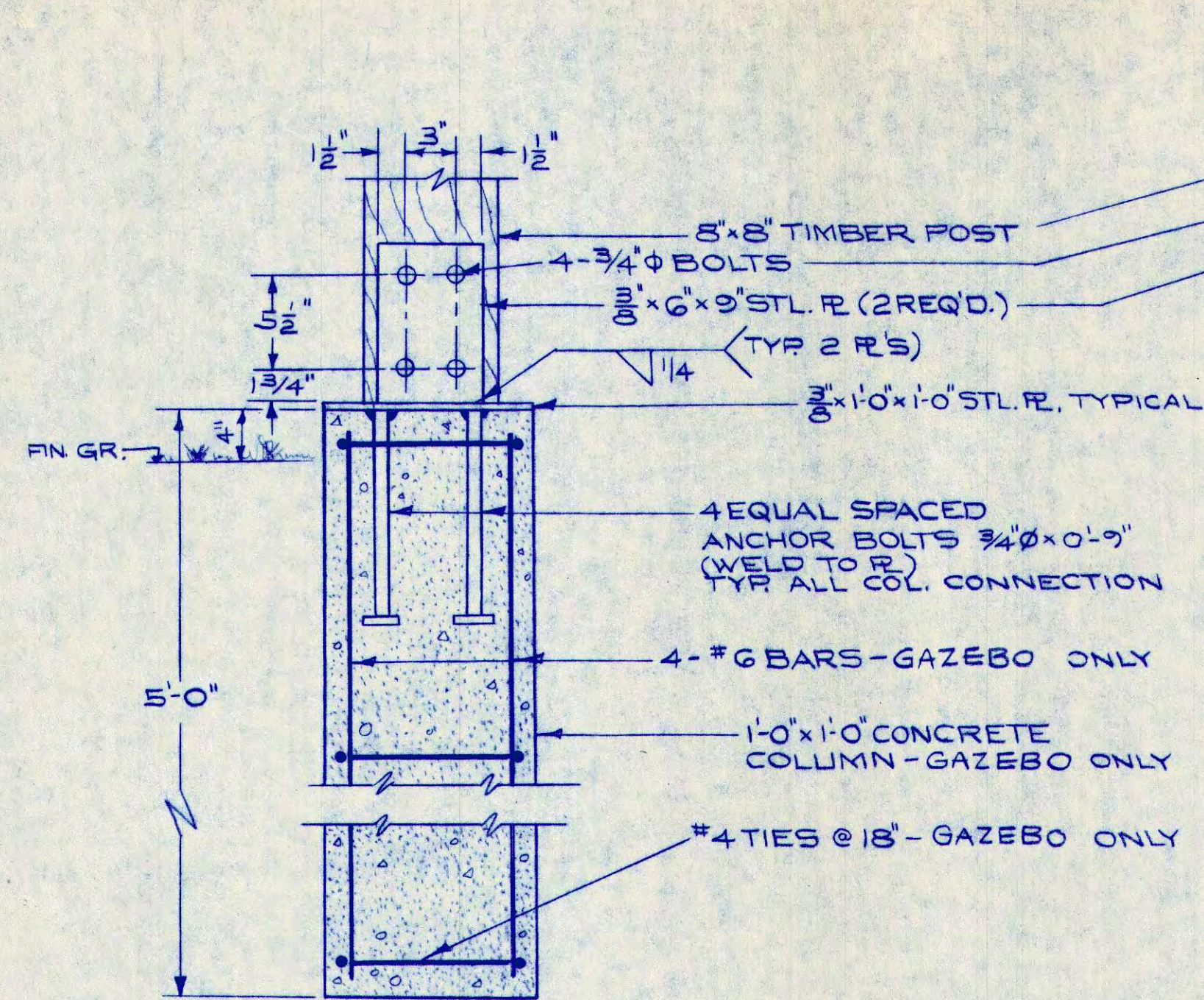
- NOTES:**
1. Wood to be Southern Pine, rough cut, except Railing to be finished.
 2. All wood to be Creosote oiled, except Deck & Railing to have an oil-borne Preservative.



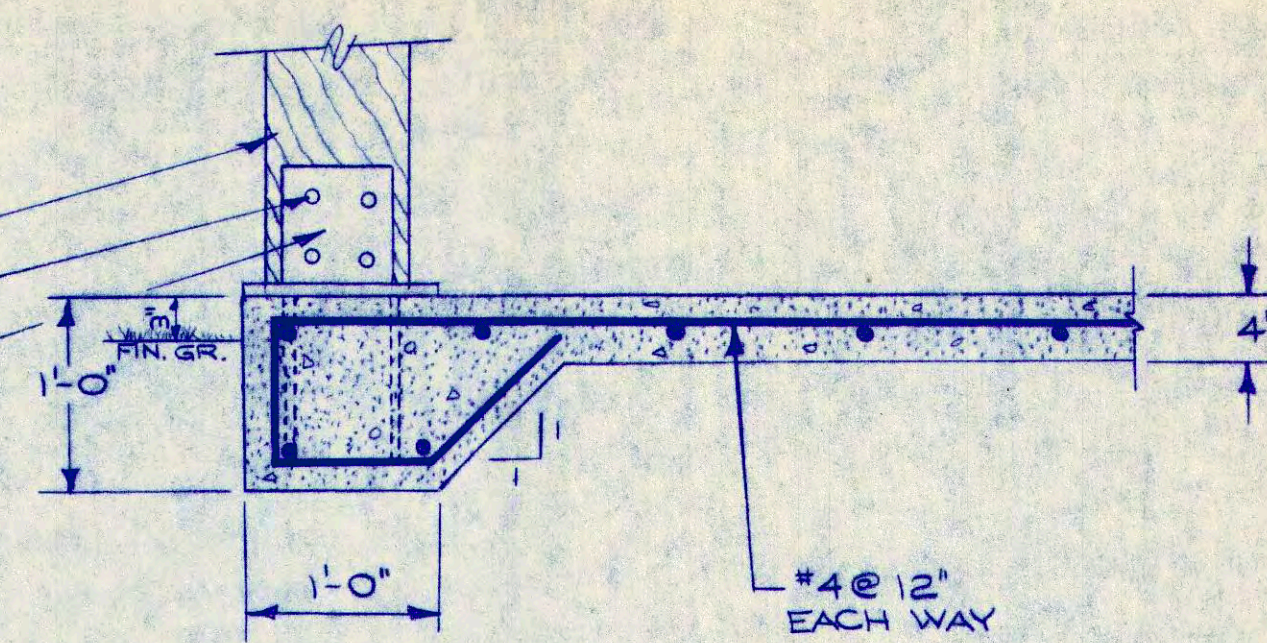
NO.	REVISIONS	DATE	APP'D
TRUSTEES OF THE TRUST FUNDS CITY OF PORTSMOUTH, N.H. FOUR TREE ISLAND RECREATION PARK			
OBSERVATION PLATFORM			
		WRIGHT - PIERCE - BARNES - WYMAN ENGINEERS TOPSHAM, MAINE PORTSMOUTH, NEW HAMPSHIRE	
DRAWN BY		SCALE AS SHOWN	
CHECKED BY EAO		DATE 9-74	
APPROVED BY DLC		DATE 4-75	
BOOK NO.	PROJECT NO. 4249		



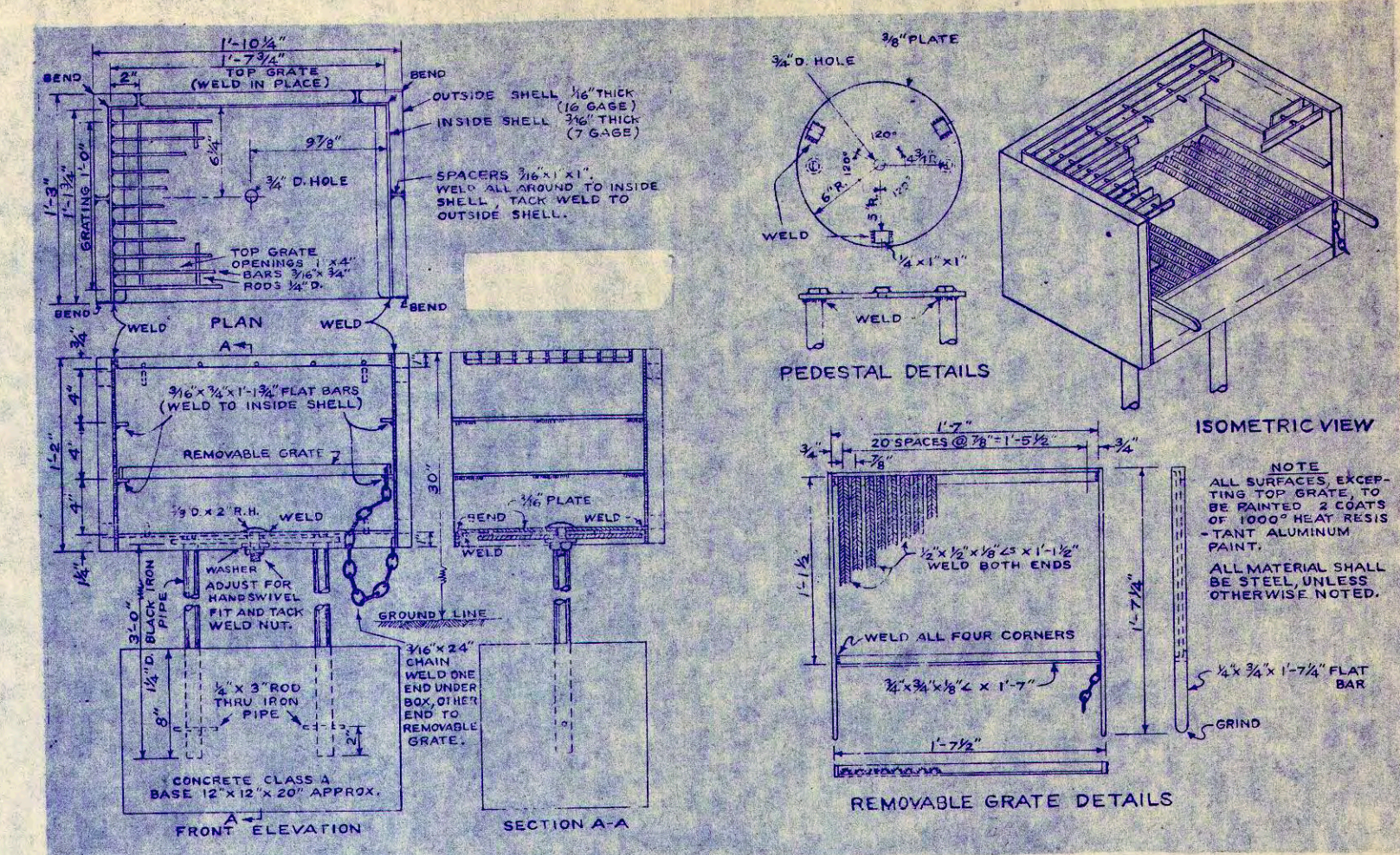
TYPICAL CORNER DETAIL
TOILET & GROUNDSKEEPING BUILDING ONLY



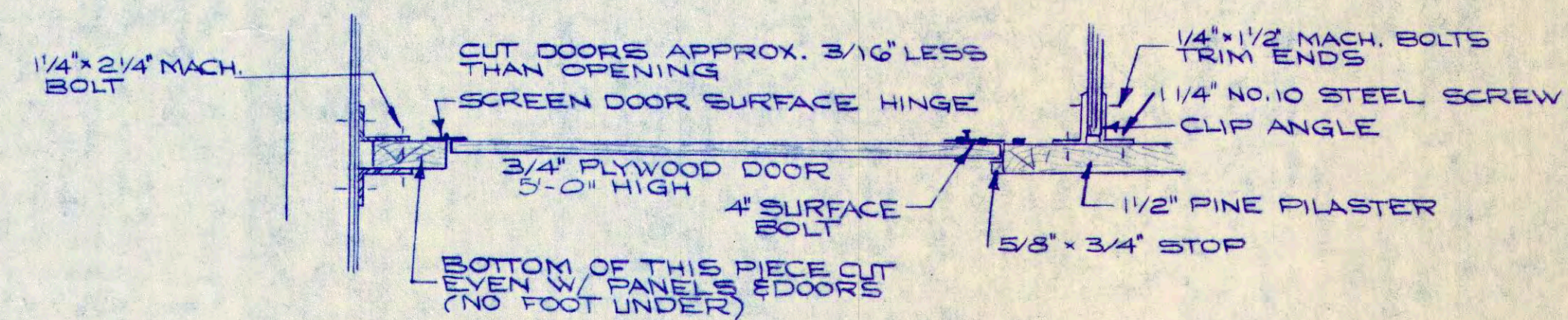
TYPICAL COLUMN CONNECTION



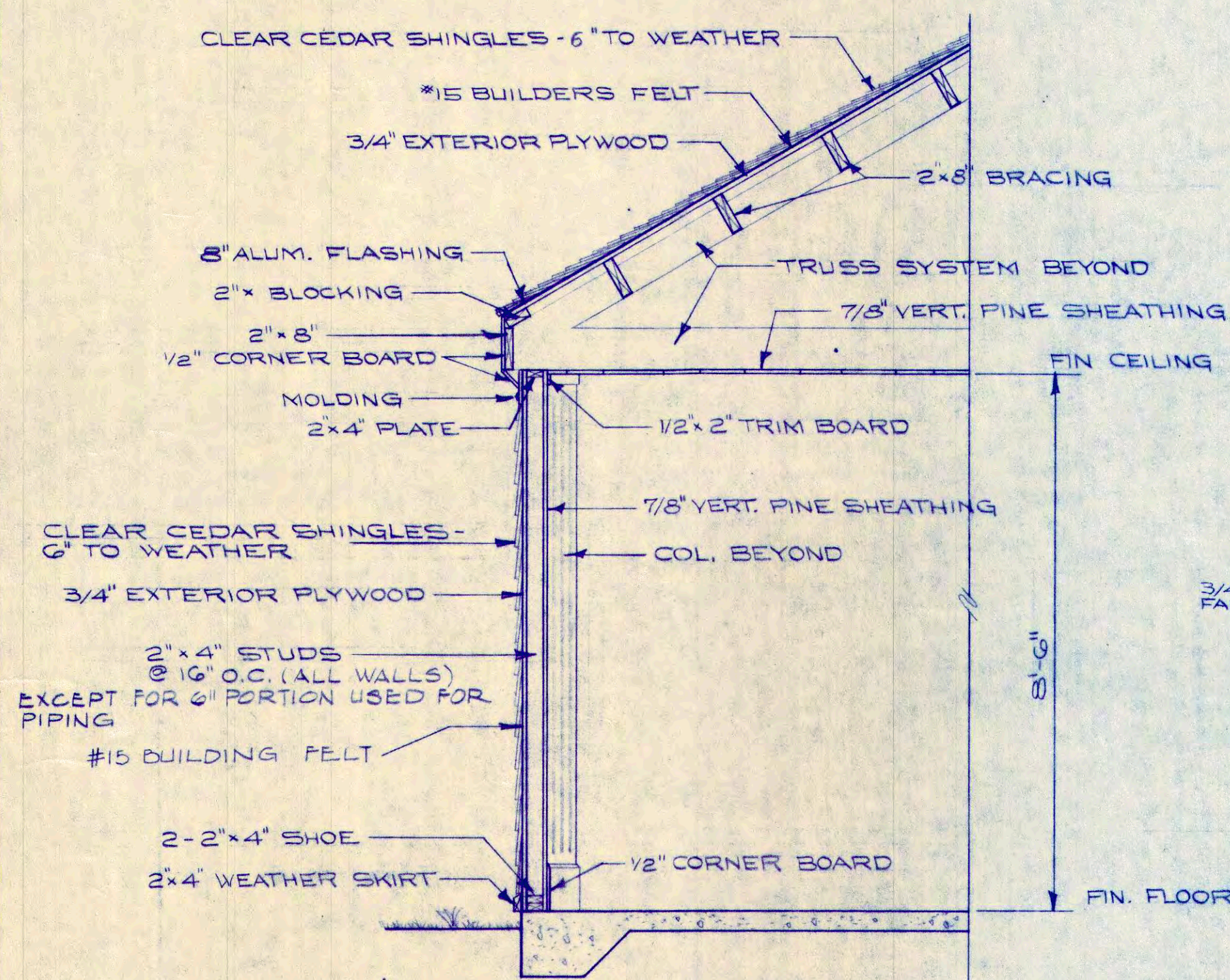
FLOOR SLAB DETAIL
TOILET & GROUND KEEPING BUILDING



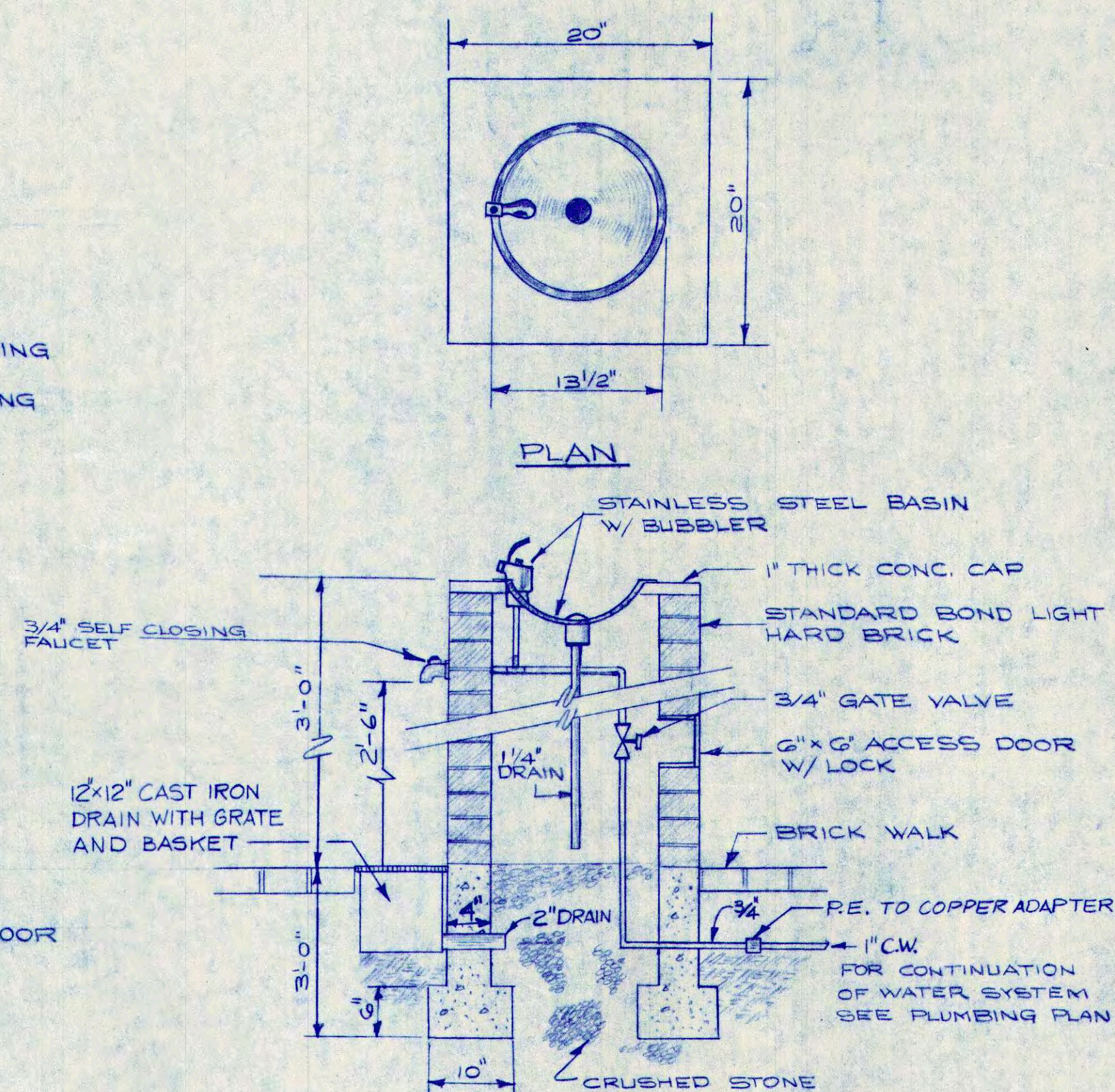
METAL FIREPLACE FOR PICNIC AREAS



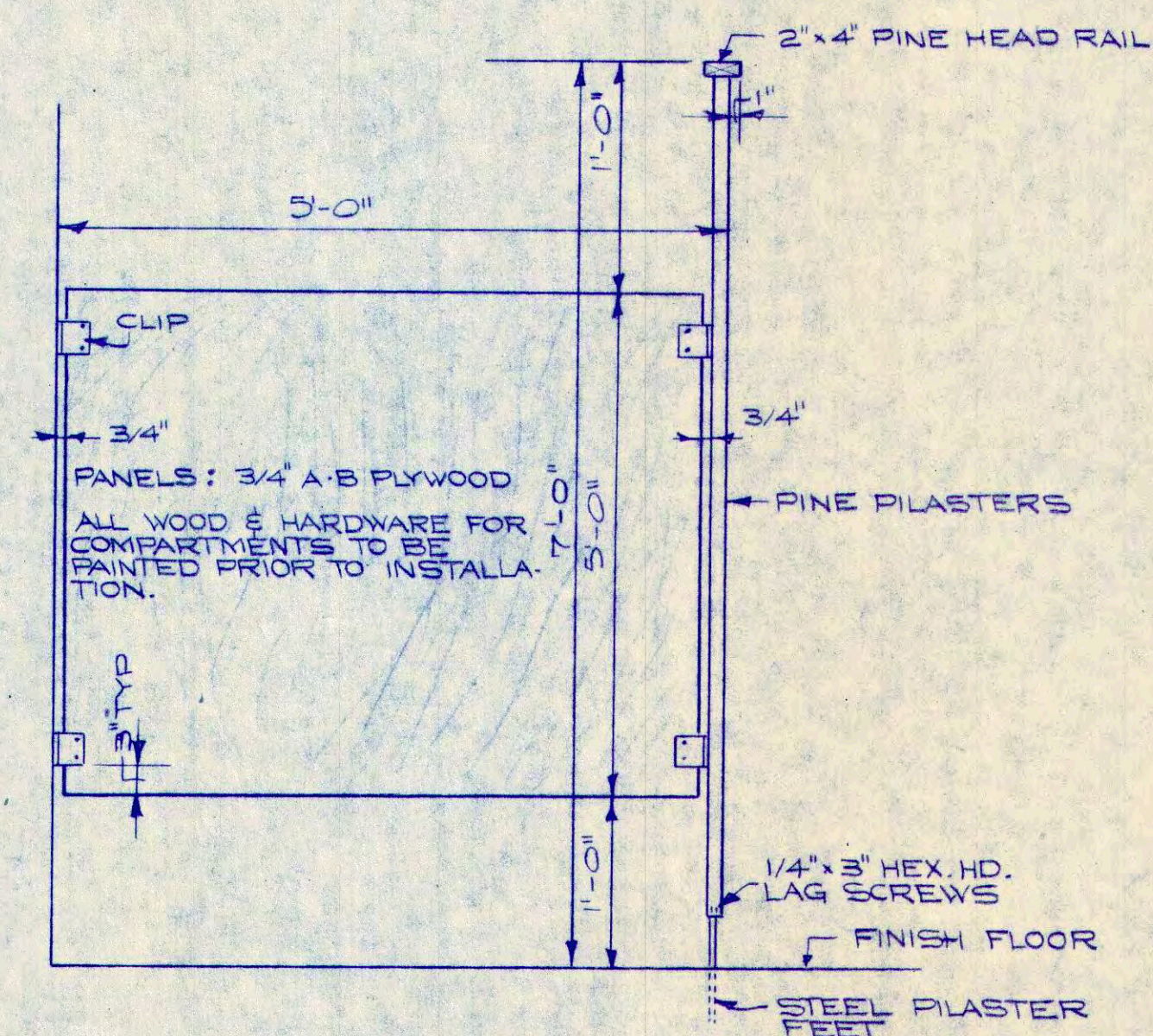
DETAIL-TYPICAL TOILET COMPARTMENT DOOR



TYP. SECTION THRU TOILET BUILDING
SECTION G

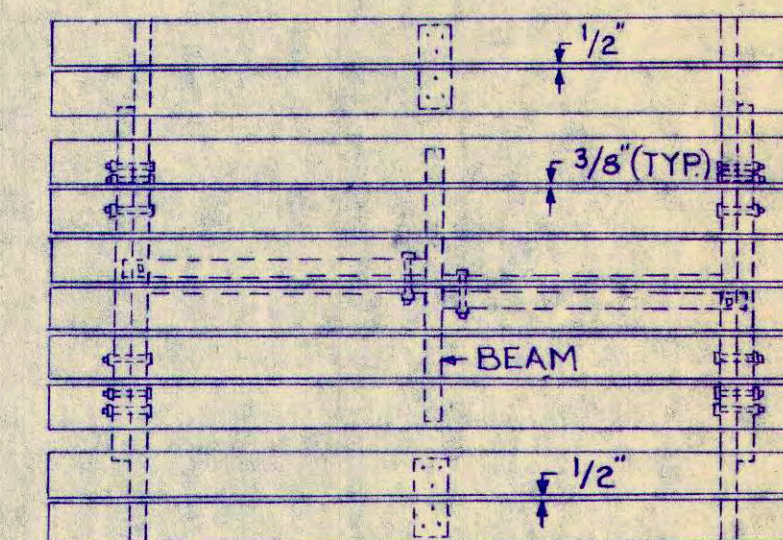
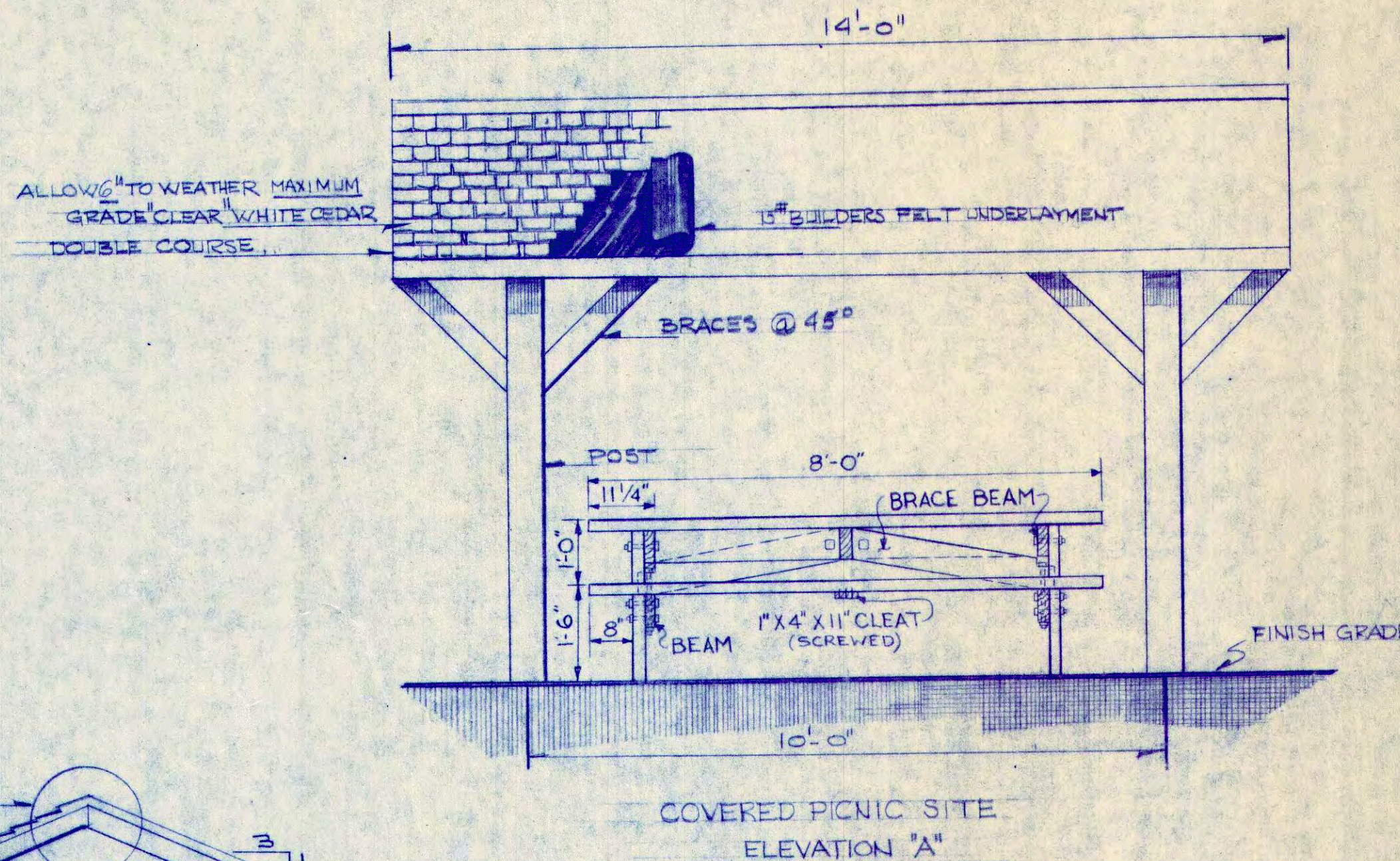
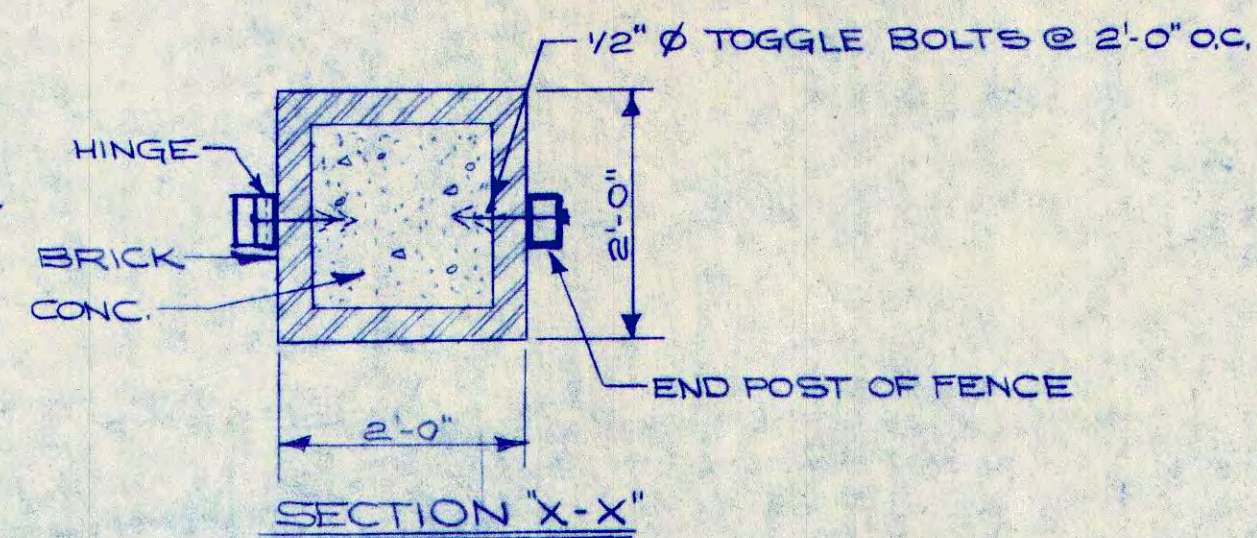
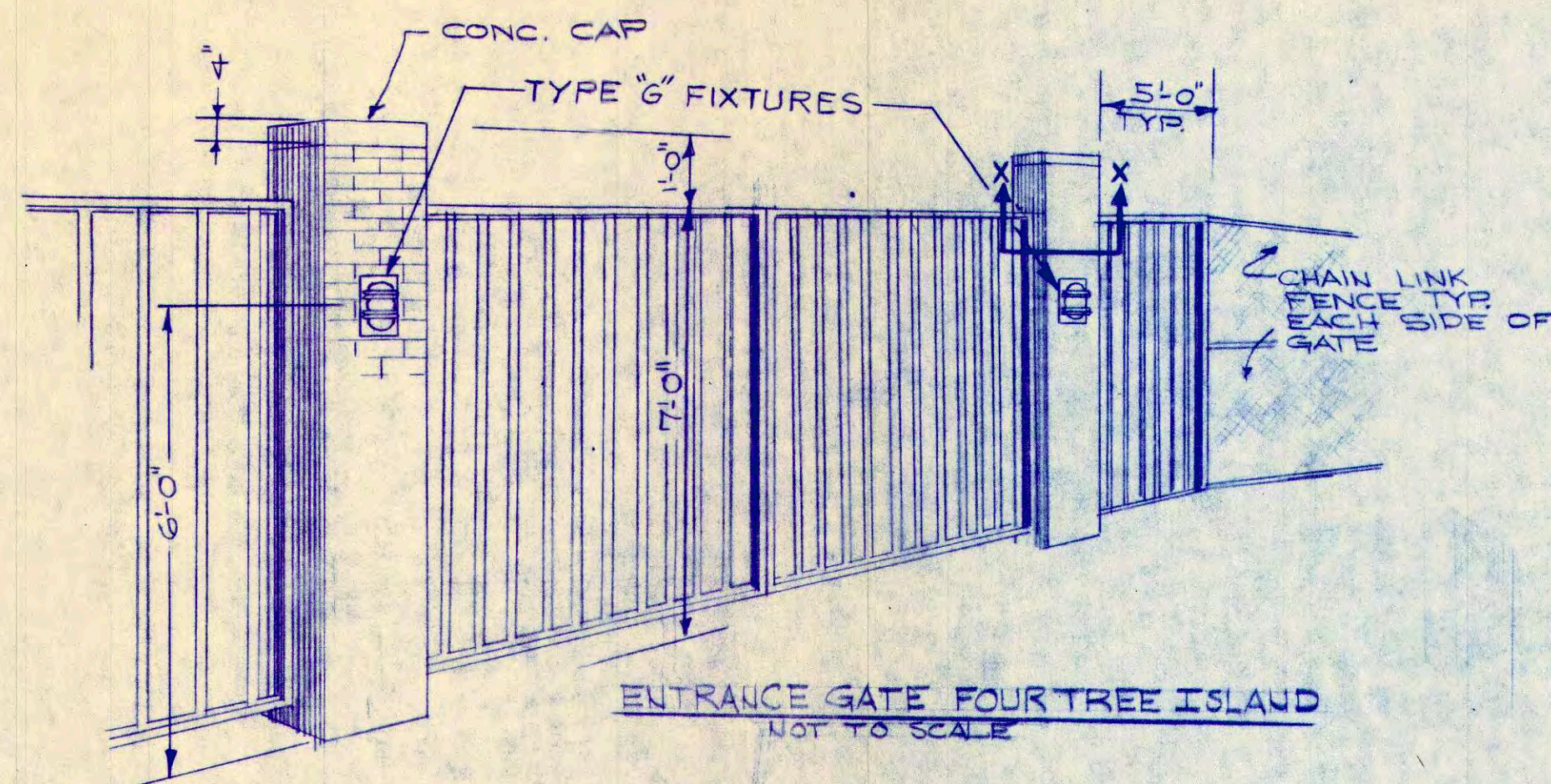


DRINK FOUNTAIN DETAIL

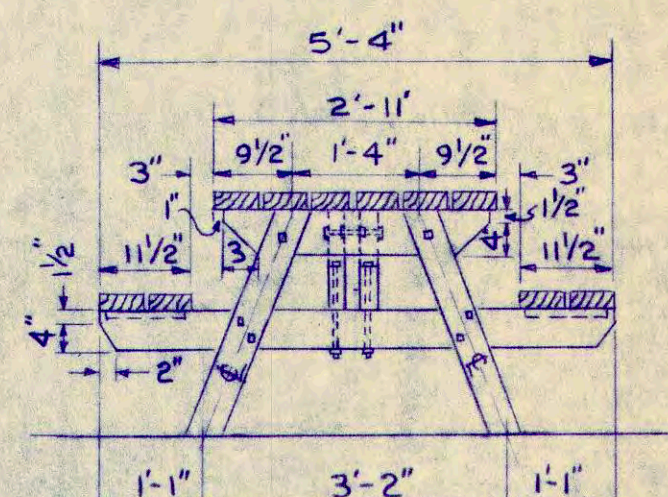


TOILET COMPARTMENT ELEVATION

NO.	REVISIONS	DATE	APP'D
TRUSTEES OF THE TRUST FUNDS CITY OF PORTSMOUTH, N.H. FOUR TREE ISLAND RECREATION PARK			
MISCELLANEOUS DETAILS			
	WRIGHT - PIERCE - BARNES - WYMAN ENGINEERS TOPSHAM, MAINE PORTSMOUTH, NEW HAMPSHIRE		SHEET NO. 12
	DRAWN BY J.E.S.	SCALE NO SCALE	
	CHECKED BY J.E.S.	DATE 9-74	
	APPROVED BY DLC	DATE 4-75	
BOOK NO.	PROJECT NO. 4249		of 28 N1451



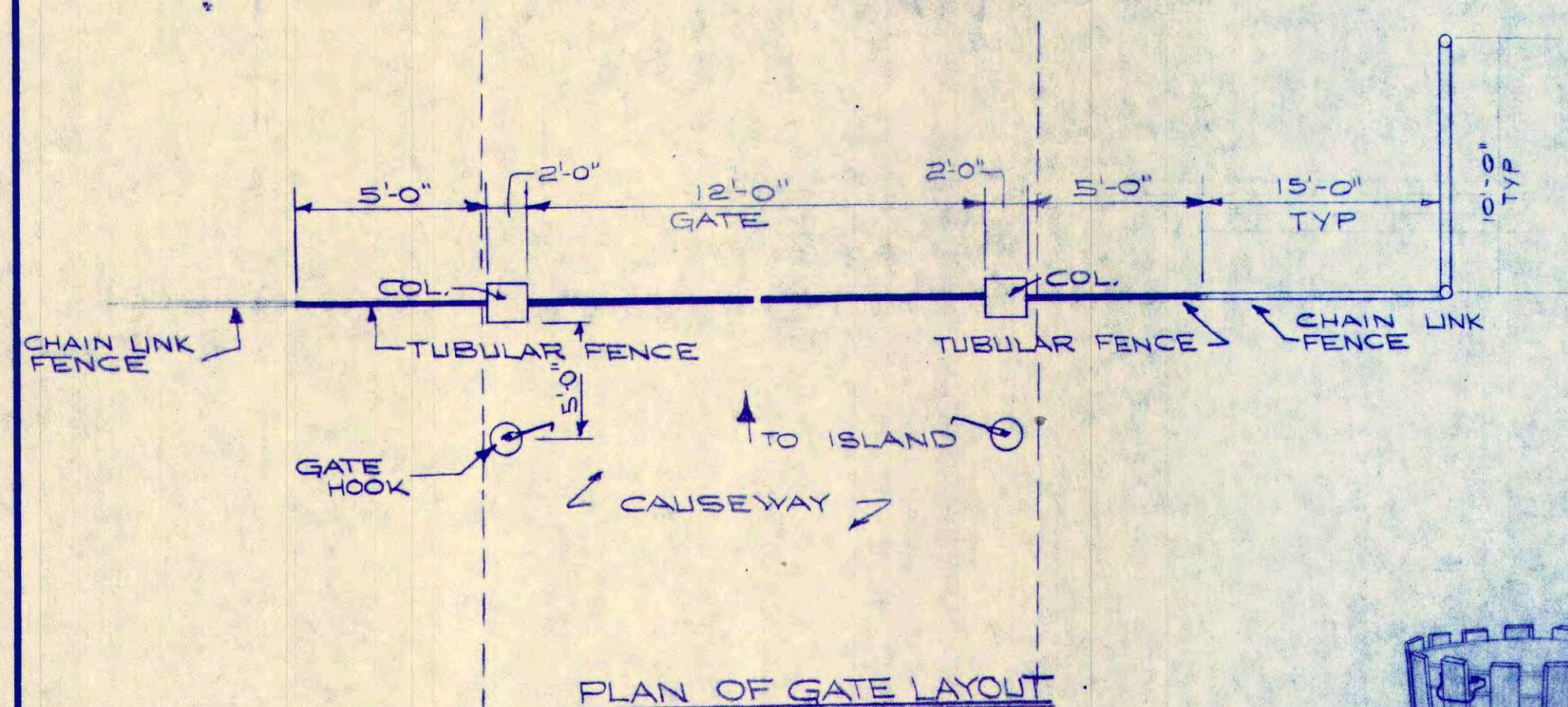
PLAN OF WOOD PICNIC TABLE



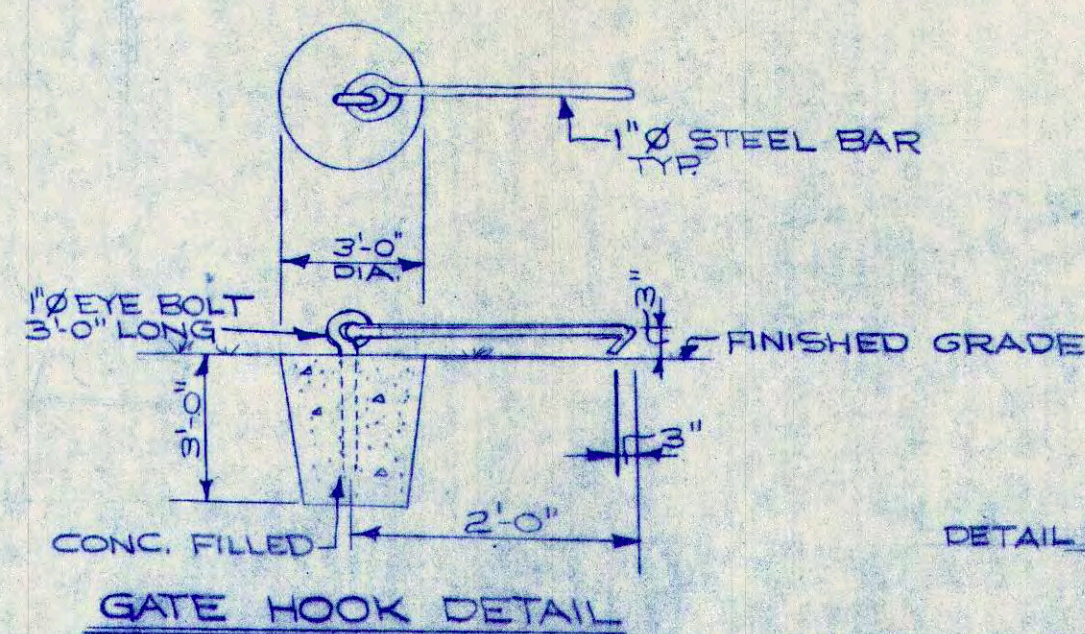
END DETAIL OF WOOD PICNIC TABLE

PICNIC TABLE NOTES:


1. ALL LUMBER TO BE 2"x6" (NOMINAL) EASTERN PINE No. 2 OR BETTER, PLANED 4 SIDES UNLESS OTHERWISE NOTED ON PLANS
2. CONNECTORS TO BE 1/2" GALVANIZED MACHINE BOLTS WITH WASHERS UNDER HEAD AND NUT. CUT OFF ALL BOLTS FLUSH WITH NUTS AND FILE OR GRIND SMOOTH
3. EXPOSED EDGES OF TOPS AND SEATS TO BE CHAMFERED 1/4"
4. TWO 16d GALVANIZED SPIKES TO BE DRIVEN AT EACH JOINT. OMIT IF JOINT IS BOLTED.
5. SECURE SEAT CLEATS WITH 6-10/16" GALVANIZED FLAT HEAD WOOD SCREWS.
6. FINISH WITH 2 COATS OF APPROVED HEAVY-BODIED SHINGLE STAIN, IN THE COLOR ORDERED; AND 1 COAT OF APPROVED EXTERIOR GRADE WOOD SEALER.



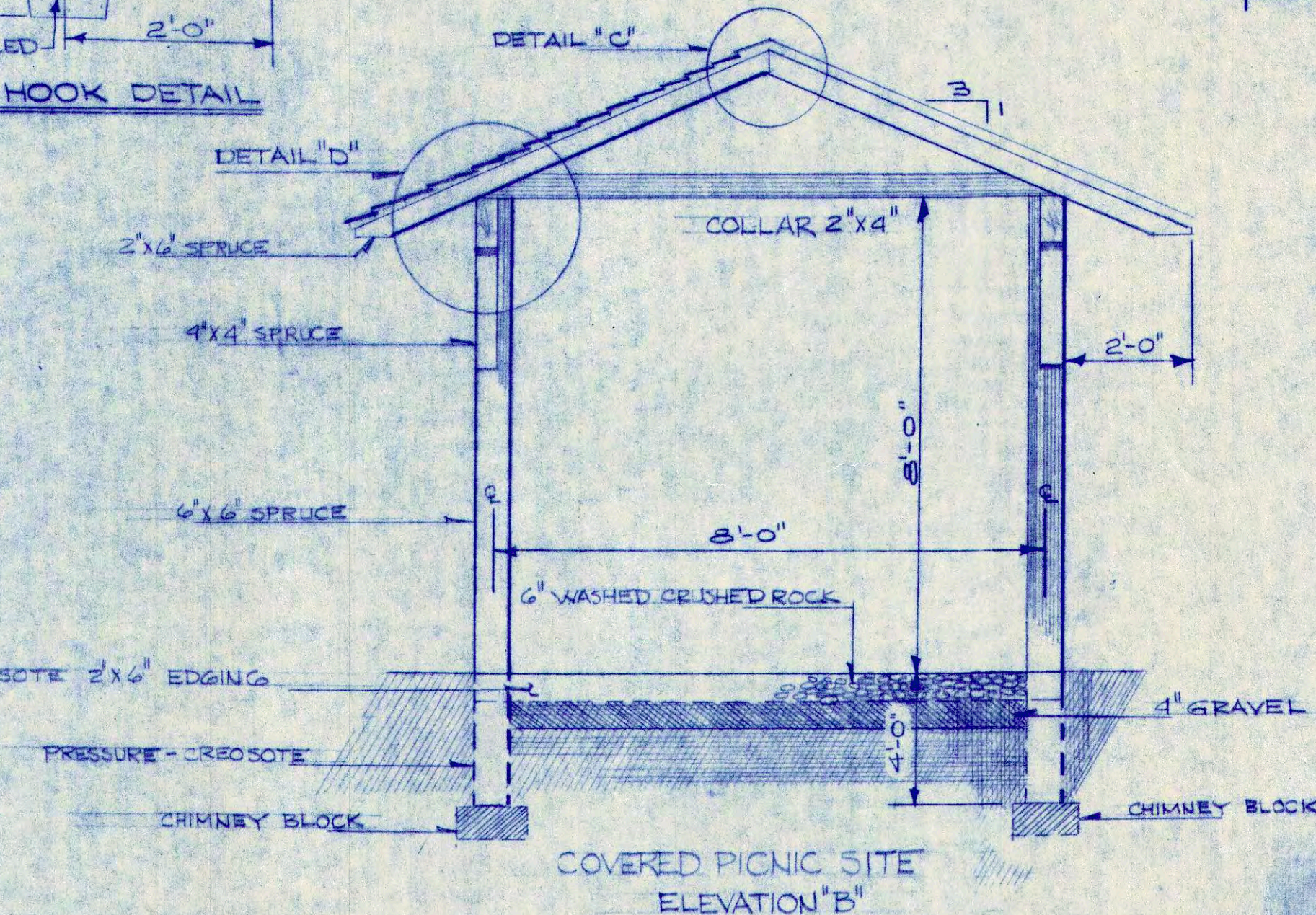
PLAN OF GATE LAYOUT



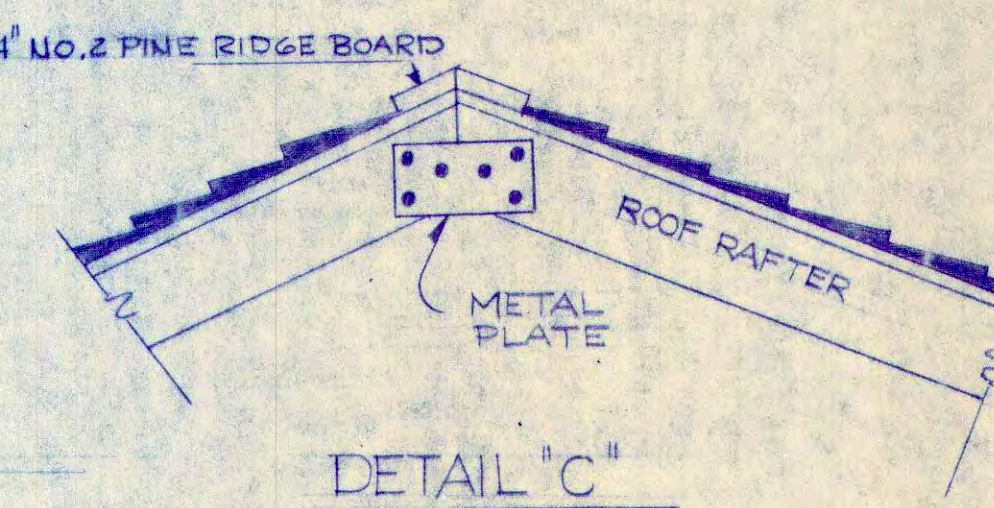
GATE HOOK DETAIL



LITER RECEPTACLES
MEXICO FORGE MODEL NO. 800-000



COVERED PICNIC SITE
ELEVATION "B"



DETAIL "C"

NOTE:

ALL FRAMING TO BE ROUGH SAWN PINE CREOSOTE BELOW GRADE - STAIN ABOVE - CEDAR SHINGLES AND RIDGE BOARD LEFT UNFINISHED.

FOR LOCATION OF COVERED SITES SEE LANDSCAPING SHEET.

NOTE: SEE SHEET NO. 12 FOR DETAILS OF METAL FIREPLACE FOR PICNIC AREAS.

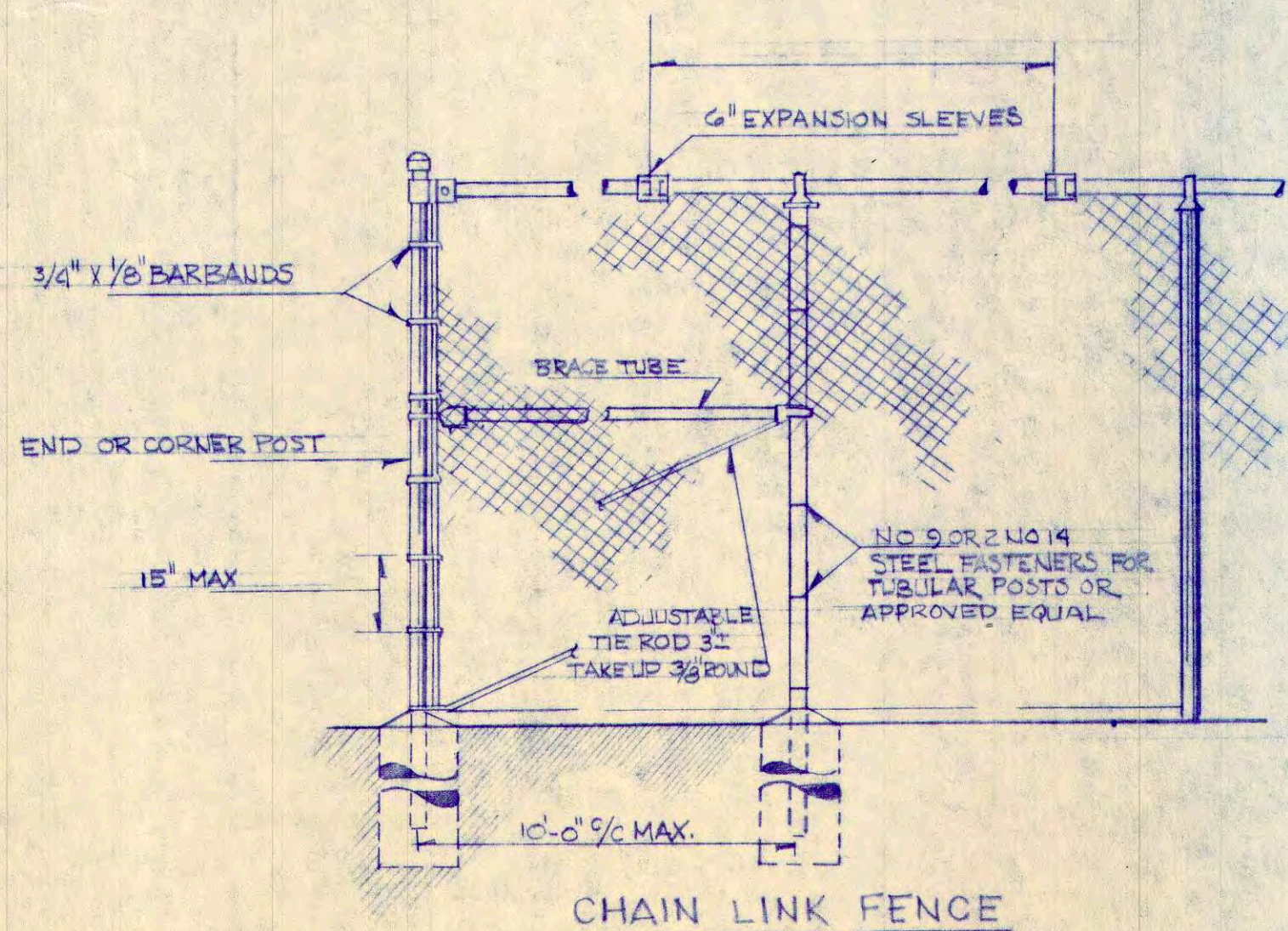
NOTES:

END OR CORNER POSTS
NOMINAL 2" DIAMETER GALVANIZED STEEL PIPE, MINIMUM WEIGHT 3.65 POUNDS PER LINEAR FOOT OR 2 1/4" x 1/2" H SECTION MINIMUM WEIGHT PER LINEAR FOOT = 4.10

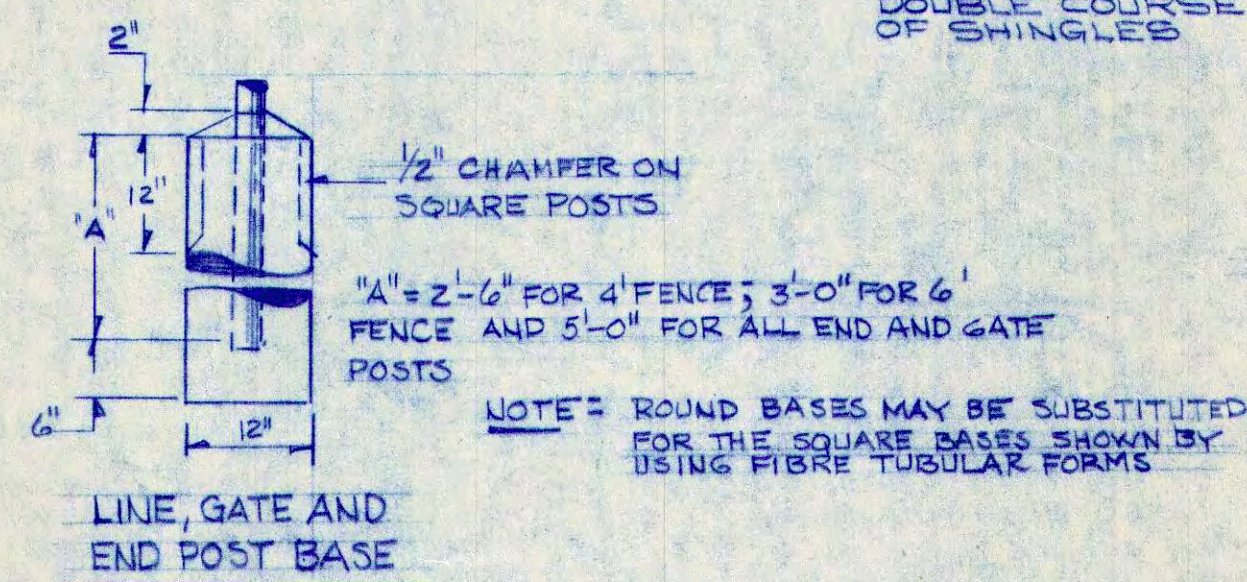
LINE POSTS
NOMINAL 1 1/2" DIAMETER, GALVANIZED STEEL PIPE, MINIMUM WEIGHT 2.72 POUNDS PER LINEAR FOOT OR 1 1/8" x 1 3/8" STEEL H SECTION, MINIMUM WEIGHT PER LINEAR FOOT = 2.70

BRACE TUBES
NOMINAL 1 1/4" DIAMETER, GALVANIZED STEEL PIPE, MINIMUM WEIGHT 2.27 POUNDS PER LINEAR FOOT

STRETCHER BARS
LENGTH TO BE 1" LESS THAN FULL HEIGHT OF FABRIC, ONE (1) STRETCHER BAR FOR EACH GATE AND END POST, AND TWO STRETCHER BARS FOR CORNER AND BRACING.

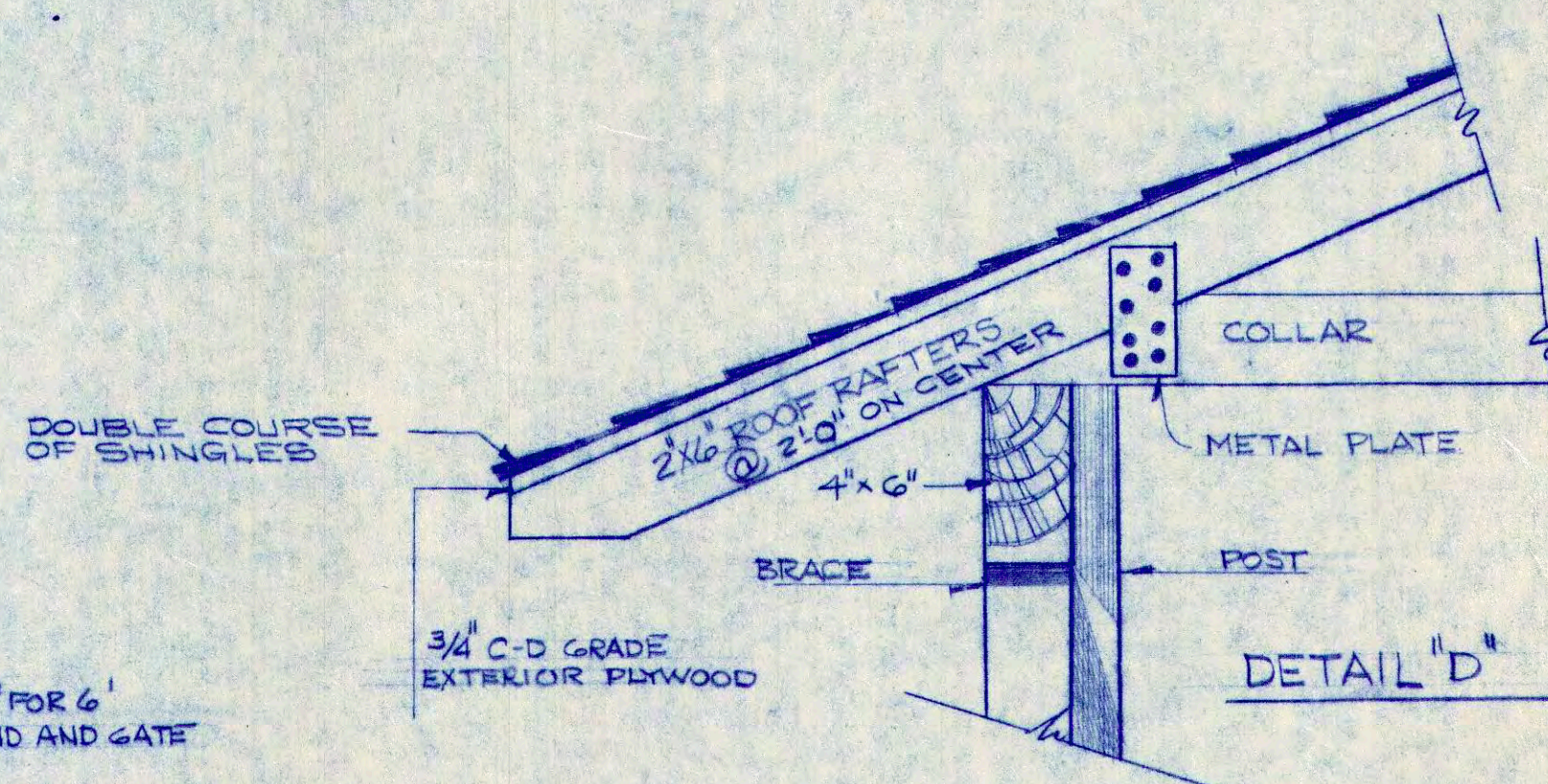


CHAIN LINK FENCE



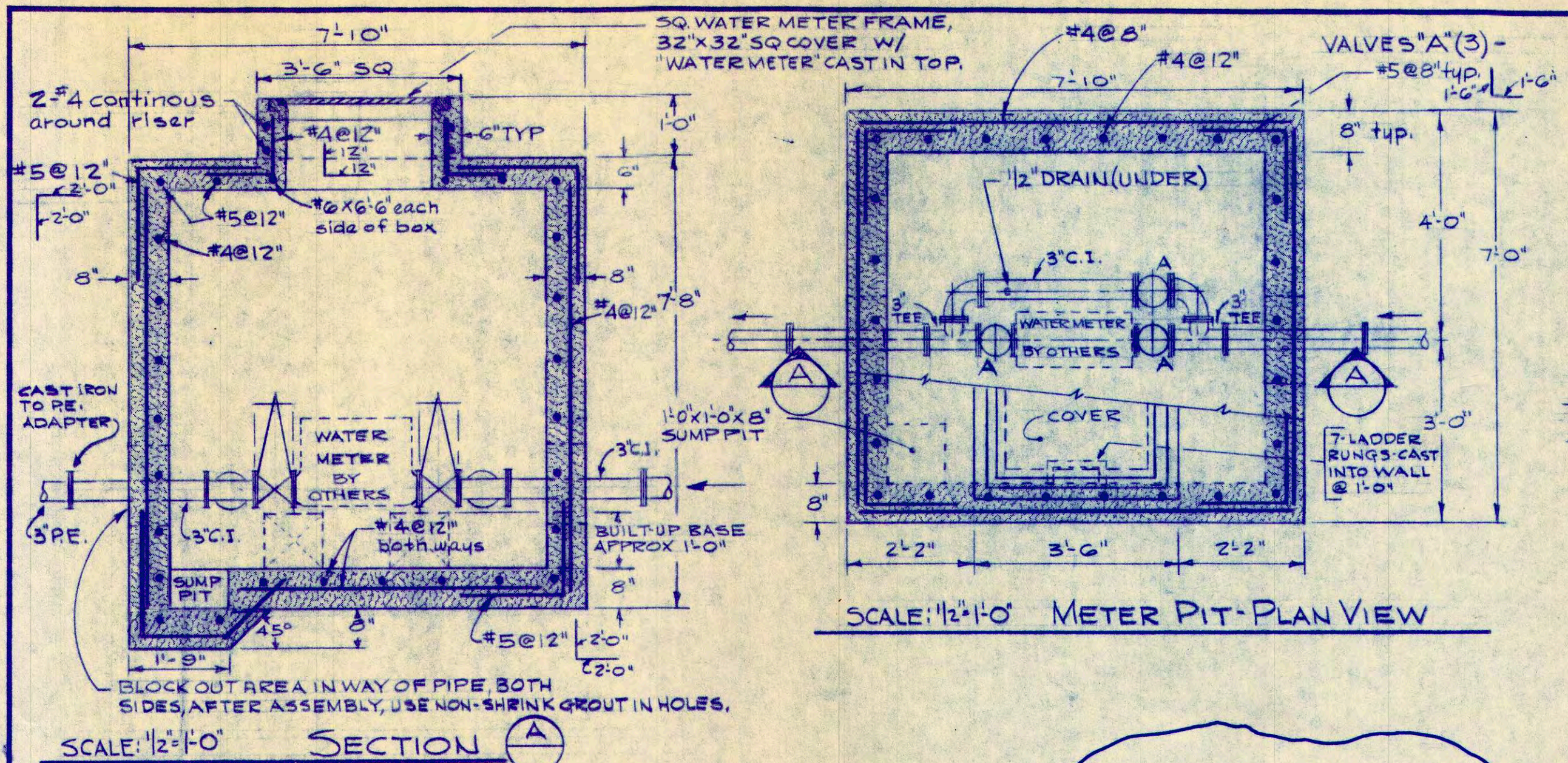
LINE, GATE AND
END POST BASE

NOTE: ROUND BASES MAY BE SUBSTITUTED FOR THE SQUARE BASES SHOWN BY USING FIBRE TUBULAR FORMS



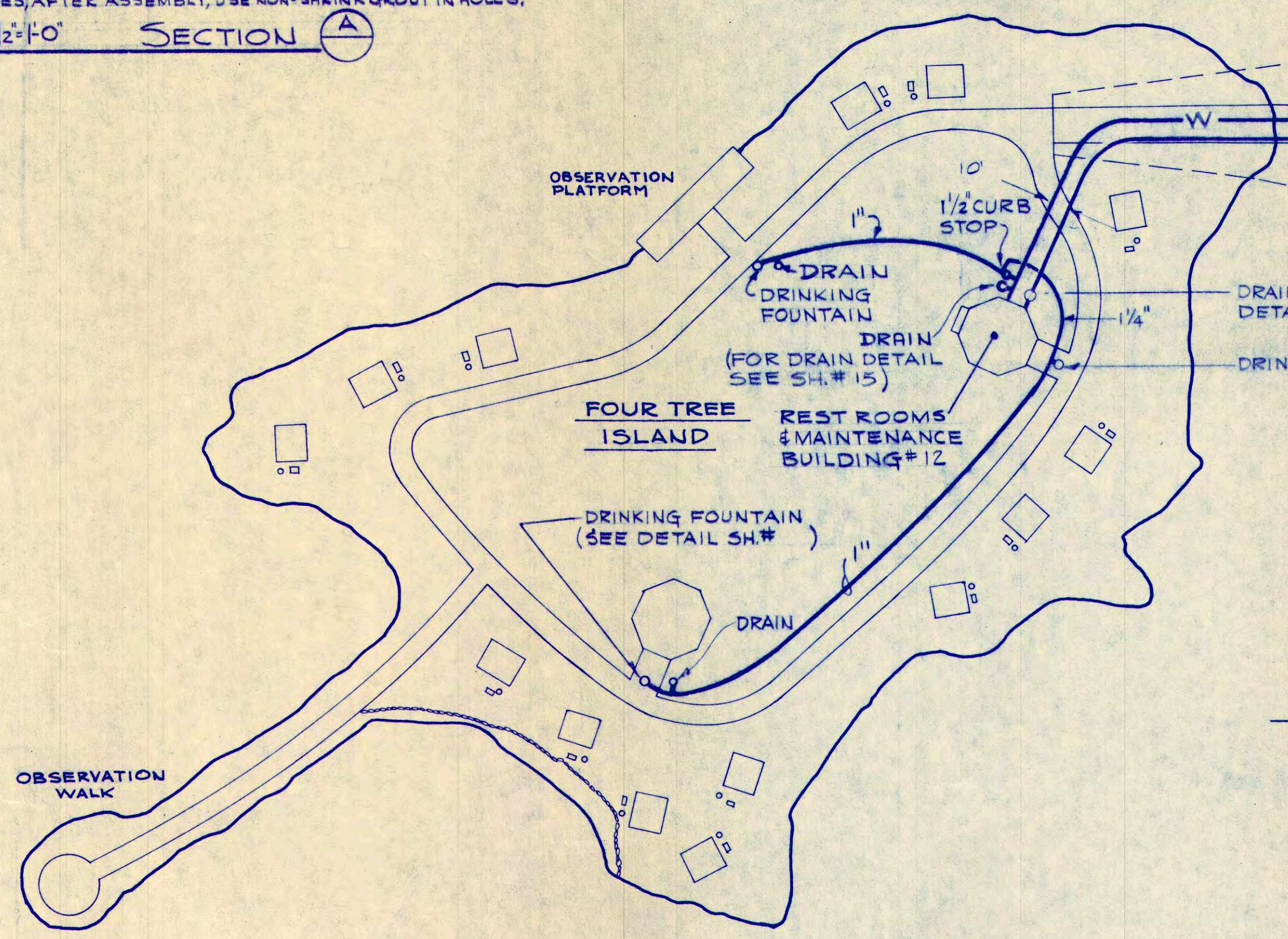
DETAIL "D"

NO.	REVISIONS	DATE	APP'D
TRUSTEES OF THE TRUST FUNDS CITY OF PORTSMOUTH, N.H. FOUR TREE ISLAND RECREATION PARK			
MISCELLANEOUS DETAILS			
			WRIGHT - PIERCE - BARNES - WYMAN ENGINEERS TOPSHAM, MAINE PORTSMOUTH, NEW HAMPSHIRE
DRAWN BY J.E.S. CHECKED BY D.L.C. APPROVED BY D.L.C. BOOK NO.	SCALE NO SCALE DATE 1/75 DATE 4/75 PROJECT NO. 4249	SHEET NO. 13 OF 28 N1452	

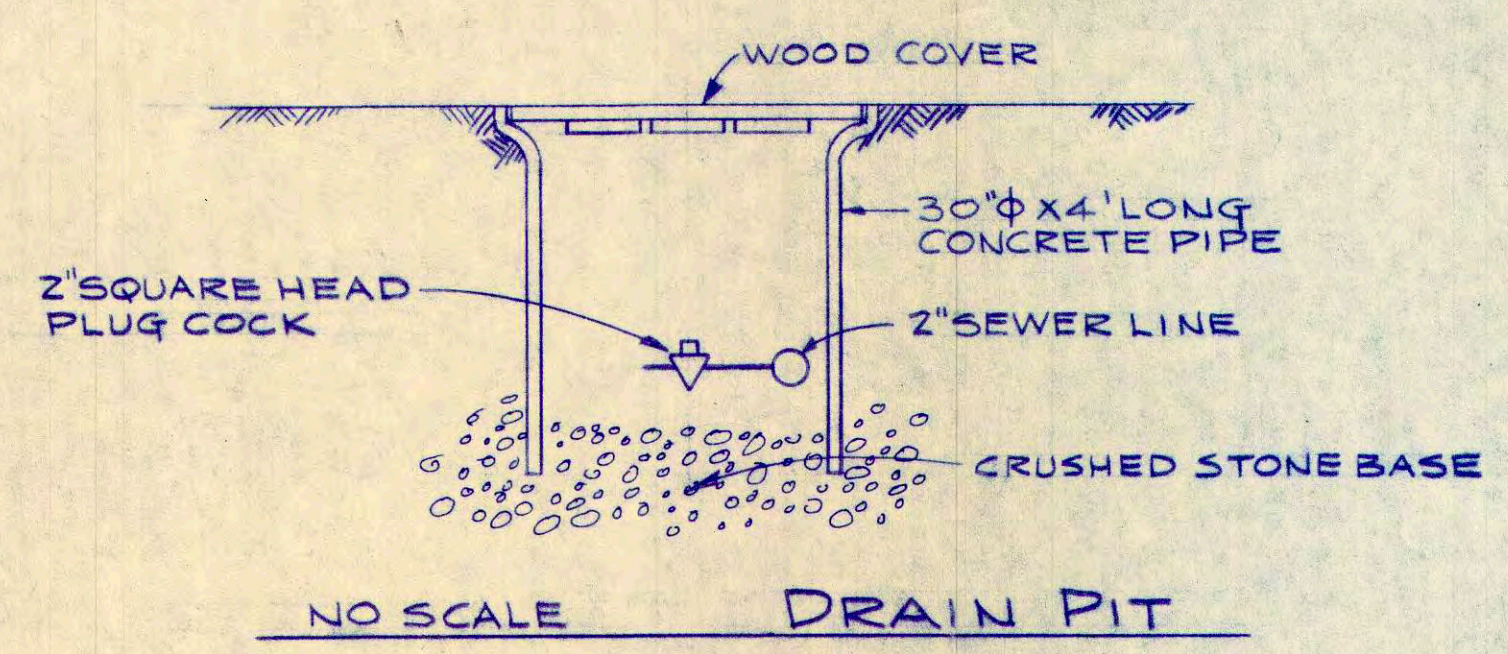


TYP REINFORCING AT OPENINGS IN WALLS
NO SCALE

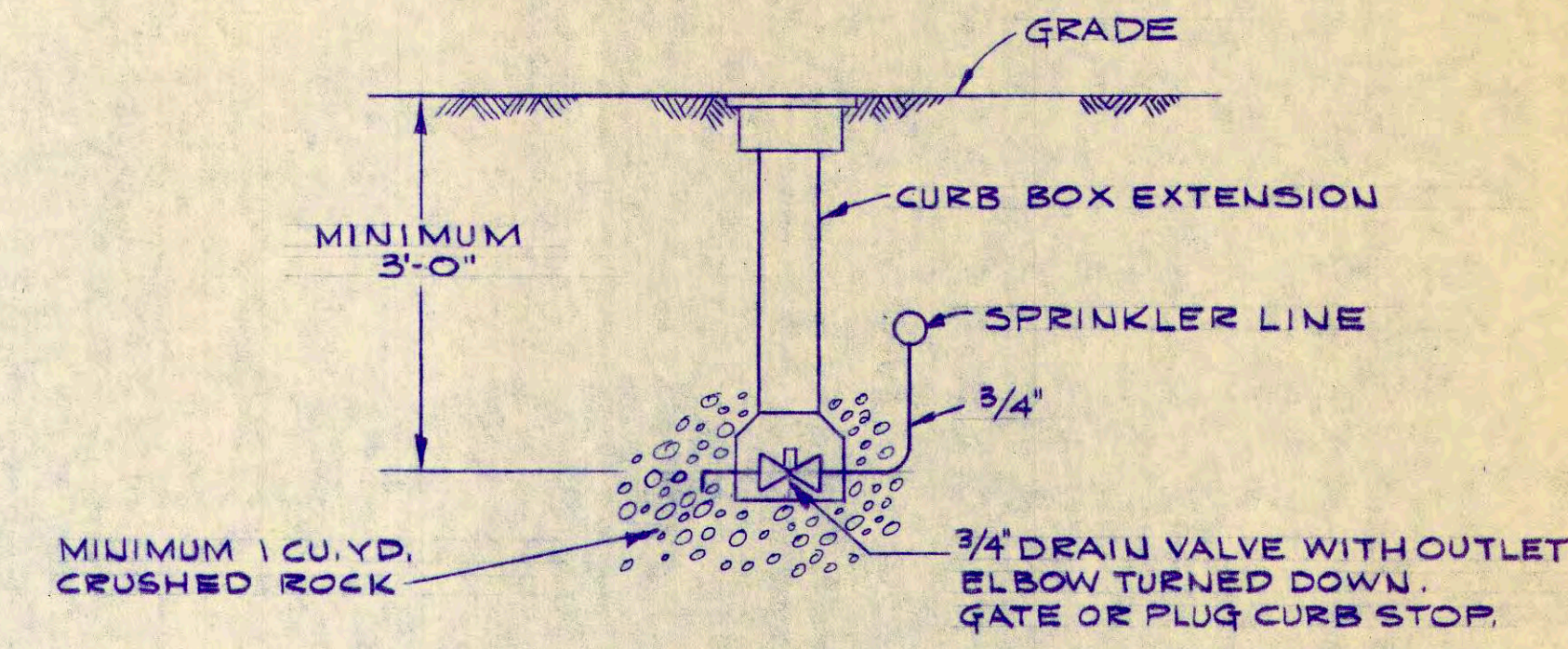
SCALE: 1"=40' PLAN VIEW



- GENERAL NOTES**
1. INSTALL WATER LINE & SEWER LINE A MINIMUM OF 3' BELOW GRADE.
 2. INSTALL WATER LINES TO DRINKING FOUNTAINS A MINIMUM OF 18" BELOW GROUND.
 3. INSTALL ALL PIPING TO AVOID ROOT SYSTEMS OF TREES & SHRUBS.
 4. SLOPE ALL WATER LINES TO LOW POINTS & PROVIDE DRAINS.

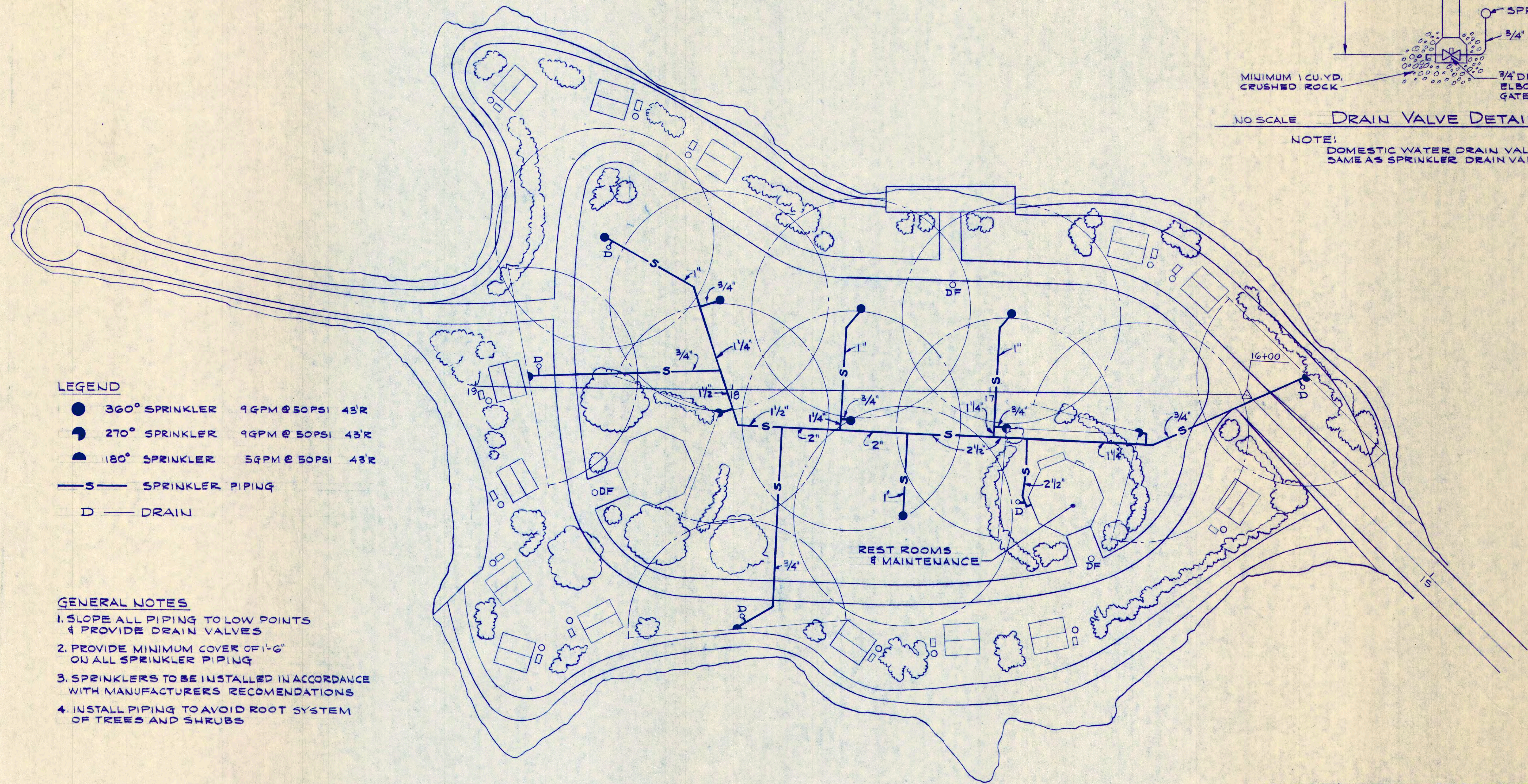


NO.	REVISIONS	DATE	APP'D
TRUSTEES OF THE TRUST FUNDS CITY OF PORTSMOUTH, N.H. FOUR TREE ISLAND RECREATION PARK			
PLUMBING SITE PLAN			
		WRIGHT - PIERCE - BARNES - WYMAN ENGINEERS TOPSHAM, MAINE PORTSMOUTH, NEW HAMPSHIRE	
DRAWN BY JEN		SCALE AS NOTED	
CHECKED BY SSB		DATE 1-10-75	
APPROVED BY DGG		DATE 1-75	
BOOK NO.		PROJECT NO. 4249	



NO SCALE DRAIN VALVE DETAIL

NOTE:
DOMESTIC WATER DRAIN VALVES TO BE SAME AS SPRINKLER DRAIN VALVES.

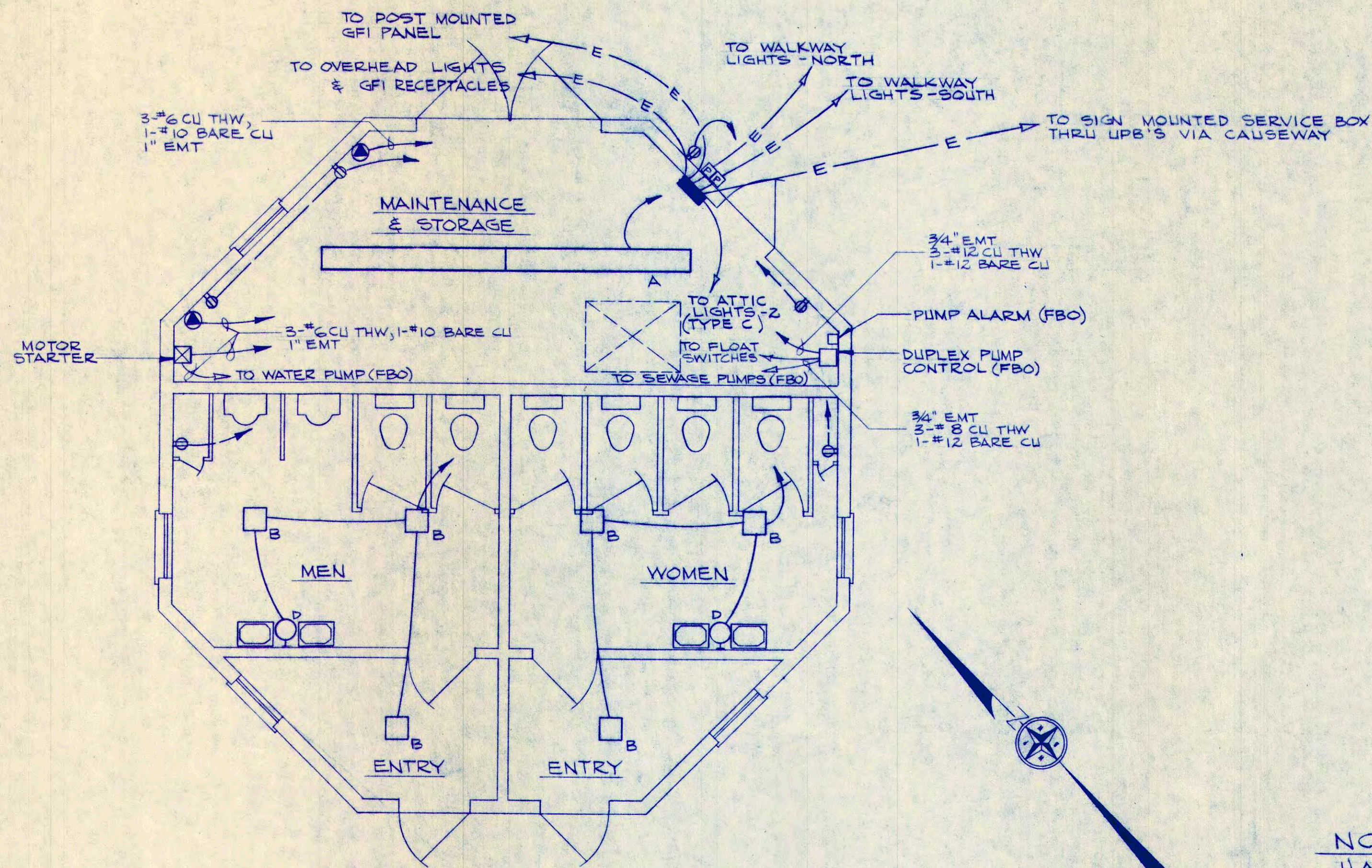


- LEGEND**
- 360° SPRINKLER 9GPM @ 50PSI 43'R
 - ◐ 270° SPRINKLER 9GPM @ 50PSI 43'R
 - ◑ 180° SPRINKLER 5GPM @ 50PSI 43'R
 - S— SPRINKLER PIPING
 - D— DRAIN

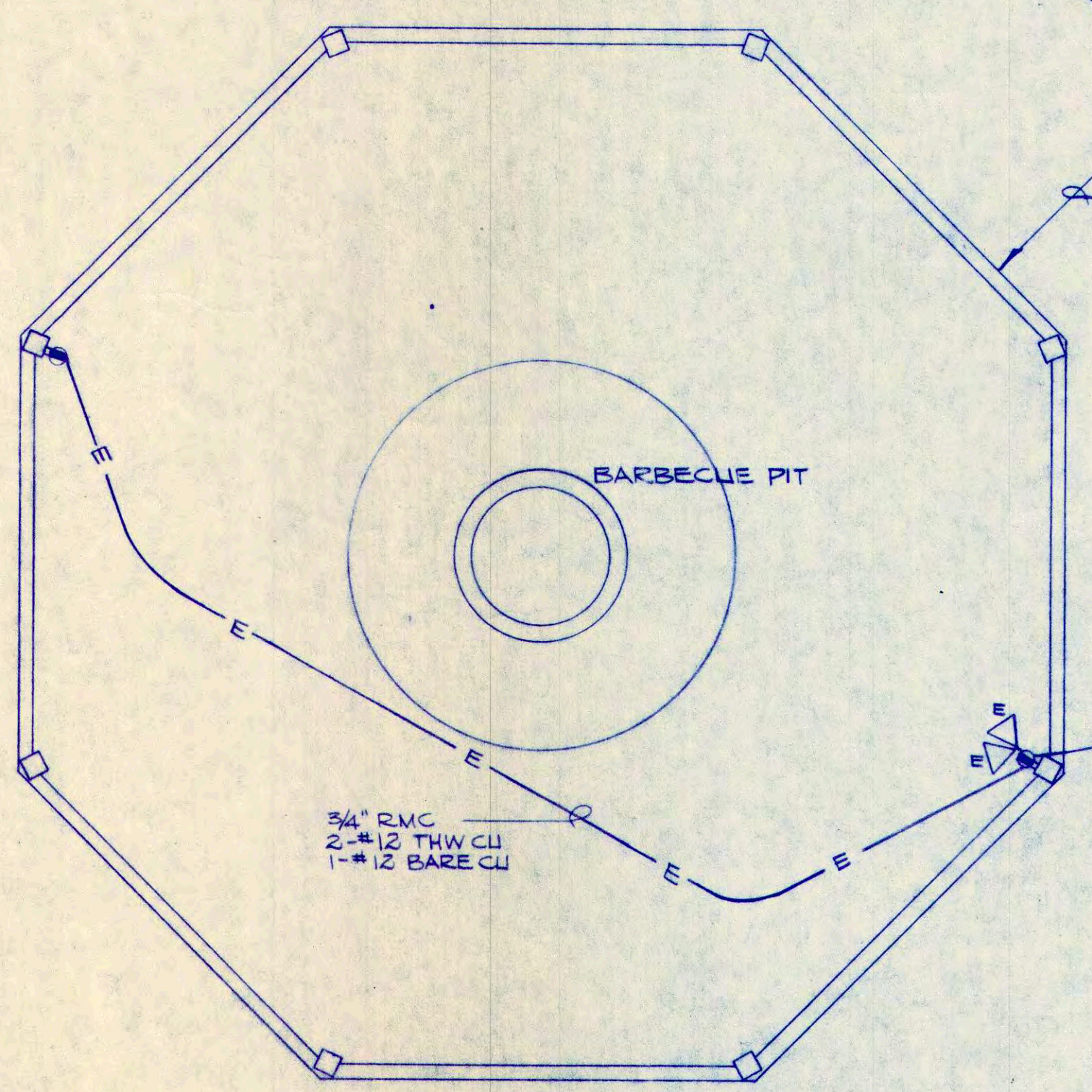
- GENERAL NOTES**
1. SLOPE ALL PIPING TO LOW POINTS & PROVIDE DRAIN VALVES
 2. PROVIDE MINIMUM COVER OF 1'-6" ON ALL SPRINKLER PIPING
 3. SPRINKLERS TO BE INSTALLED IN ACCORDANCE WITH MANUFACTURERS RECOMENDATIONS
 4. INSTALL PIPING TO AVOID ROOT SYSTEM OF TREES AND SHRUBS

SCALE: 1" = 20'-0" LAWN SPRINKLER PLAN

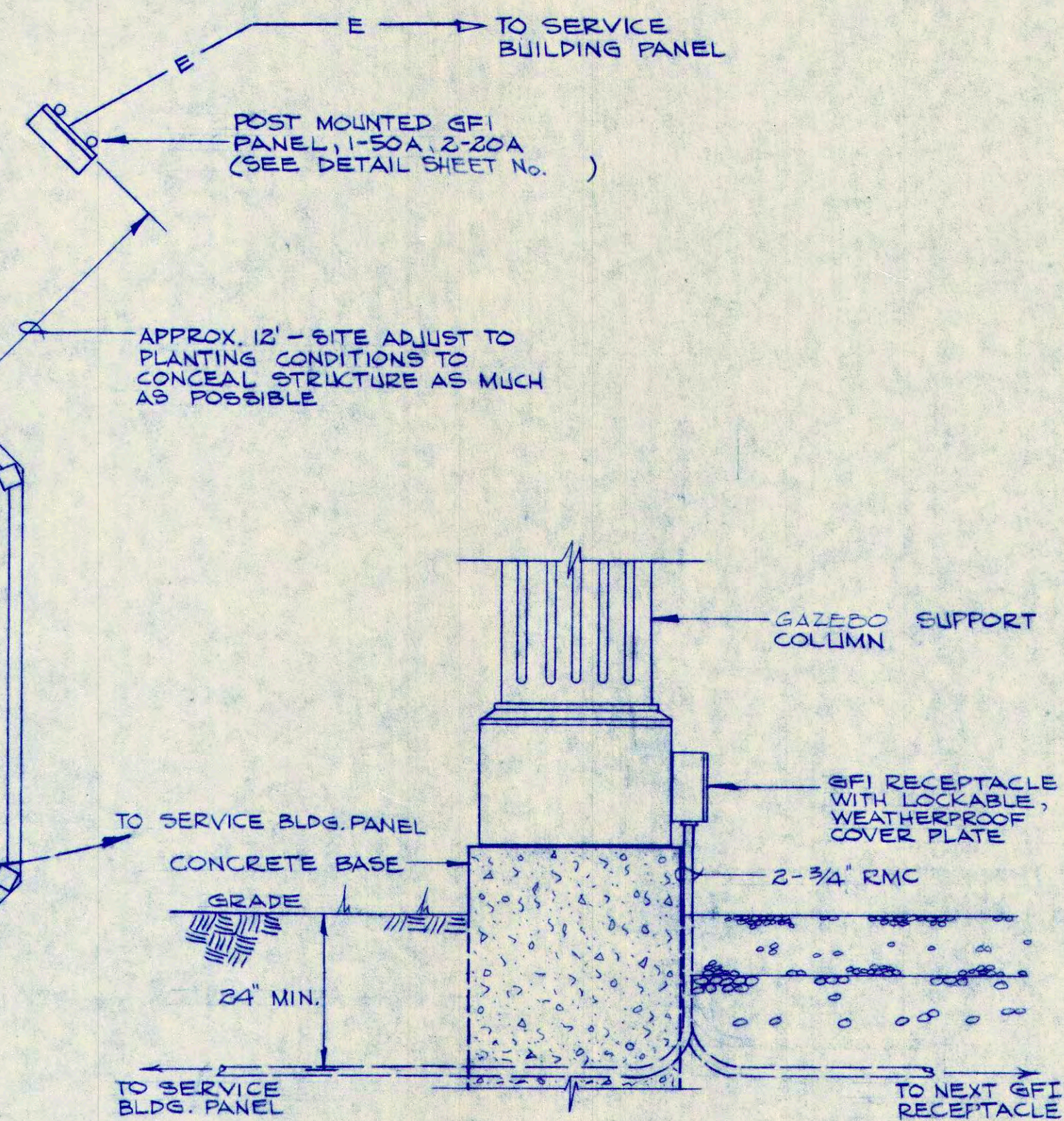
NO.	REVISIONS	DATE	APP'D.
TRUSTEES OF THE TRUST FUNDS CITY OF PORTSMOUTH, N.H. FOUR TREE ISLAND RECREATION PARK LAWN SPRINKLER PLAN			
		WRIGHT · PIERCE · BARNES · WYMAN ENGINEERS TOPSHAM, MAINE PORTSMOUTH, NEW HAMPSHIRE	
DRAWN BY JEU		SCALE AS NOTED	
CHECKED BY SSB		DATE 1-8-75	
APPROVED BY DGA		DATE 1-75	
BOOK NO.		PROJECT NO. 4242	



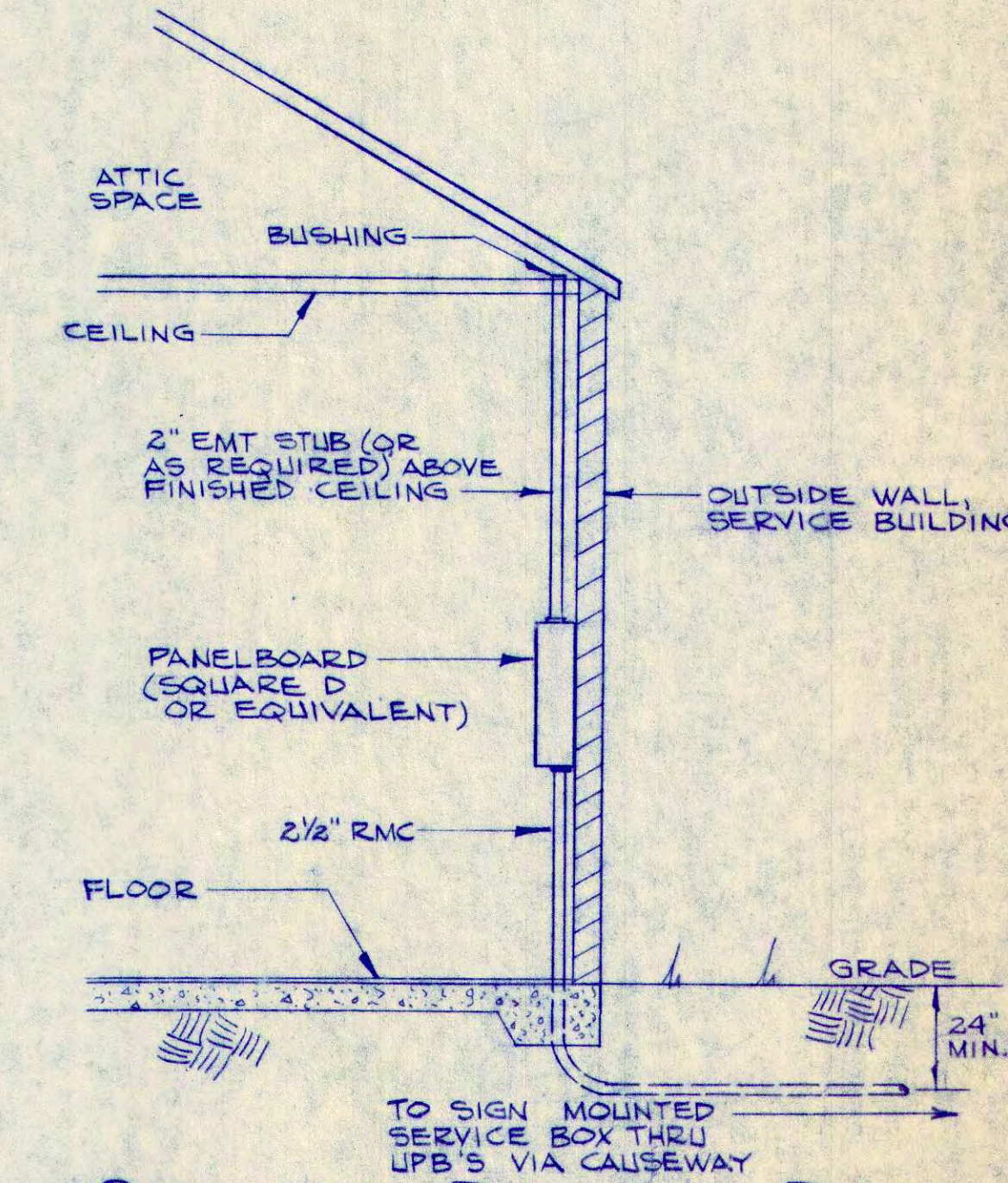
SERVICE BUILDING PLAN
NOT TO SCALE



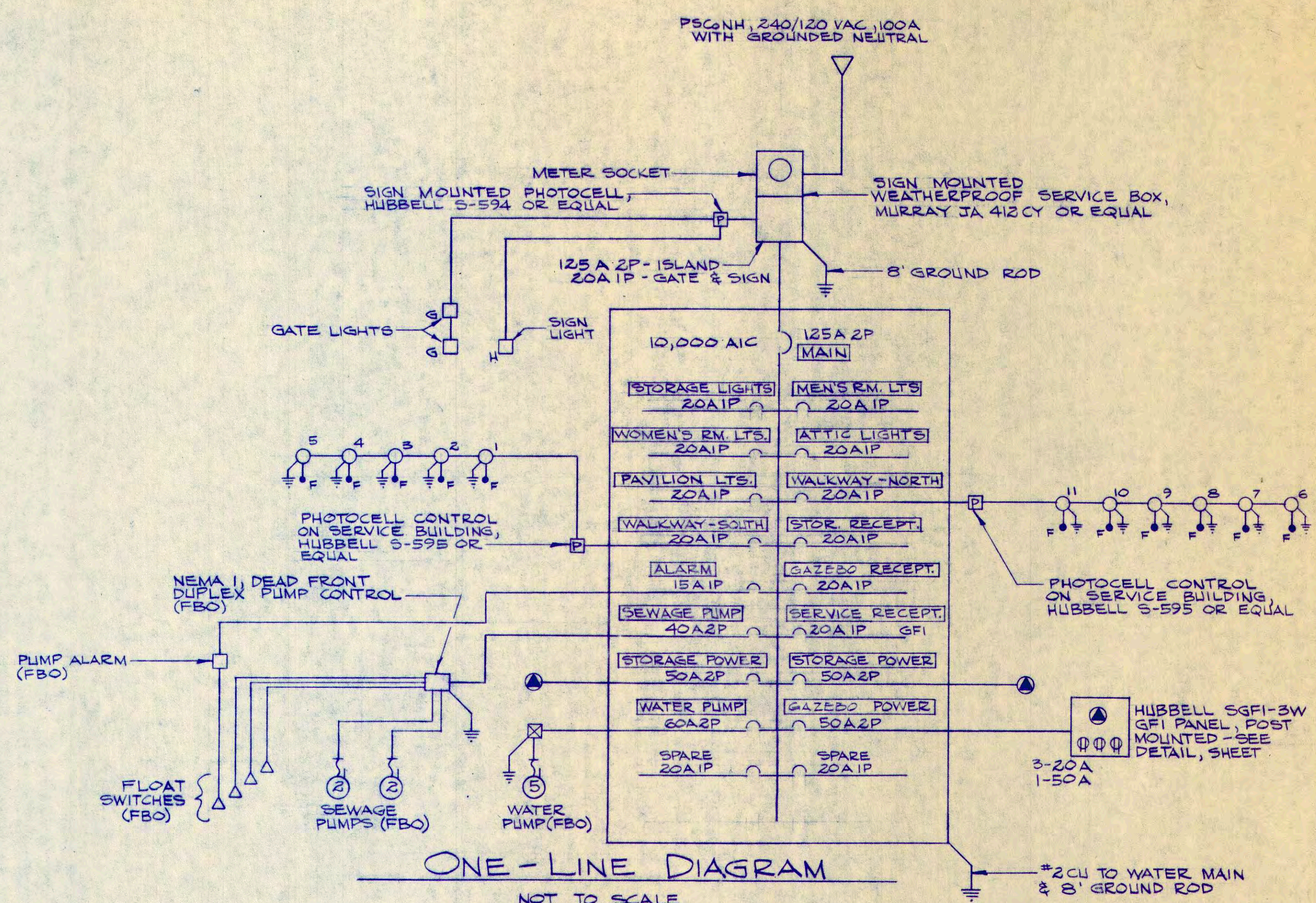
GAZEBO PLAN
NOT TO SCALE



PAVILION RECEPTABLES MOUNTING DETAIL
NOT TO SCALE



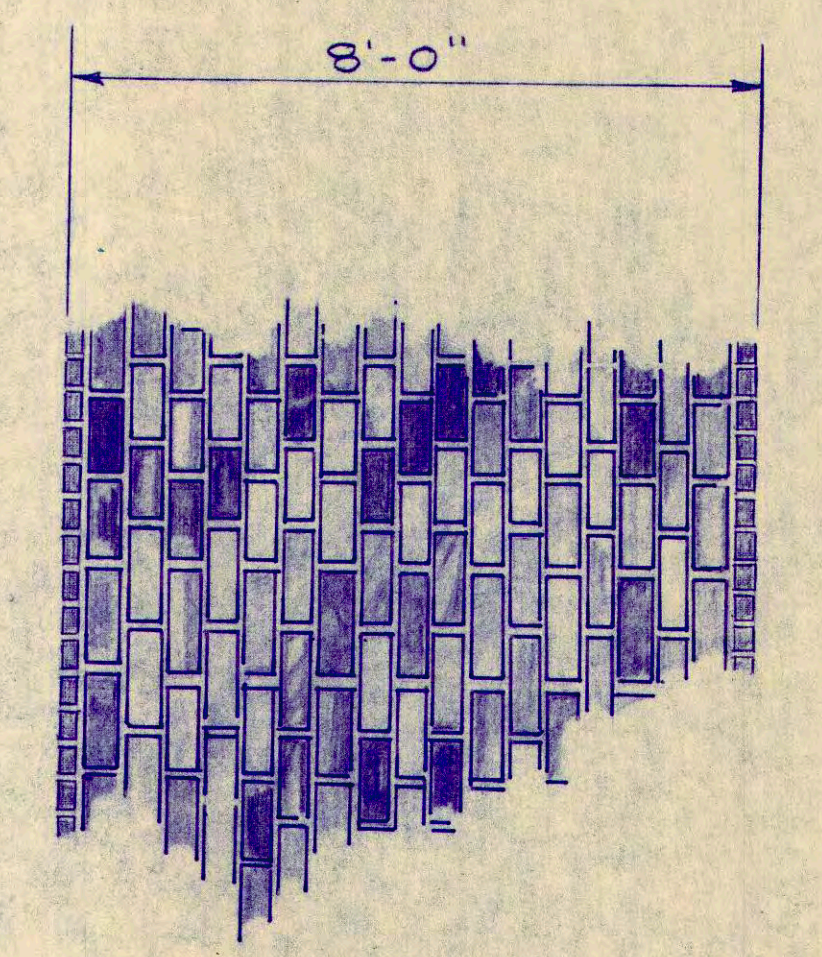
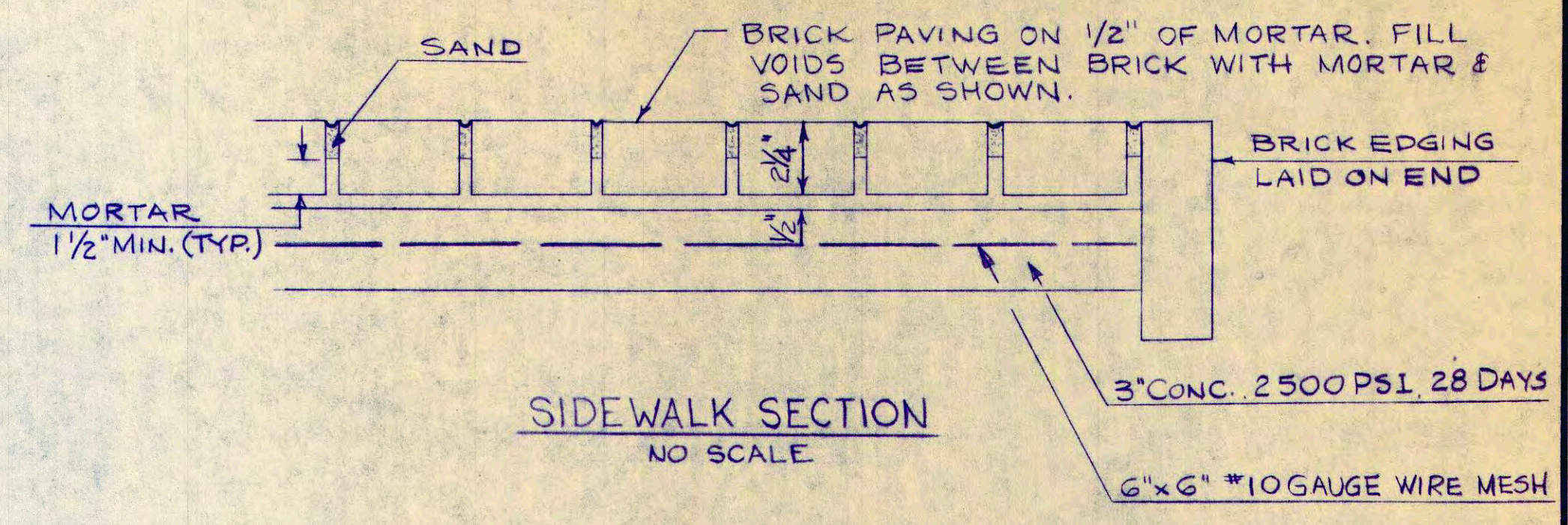
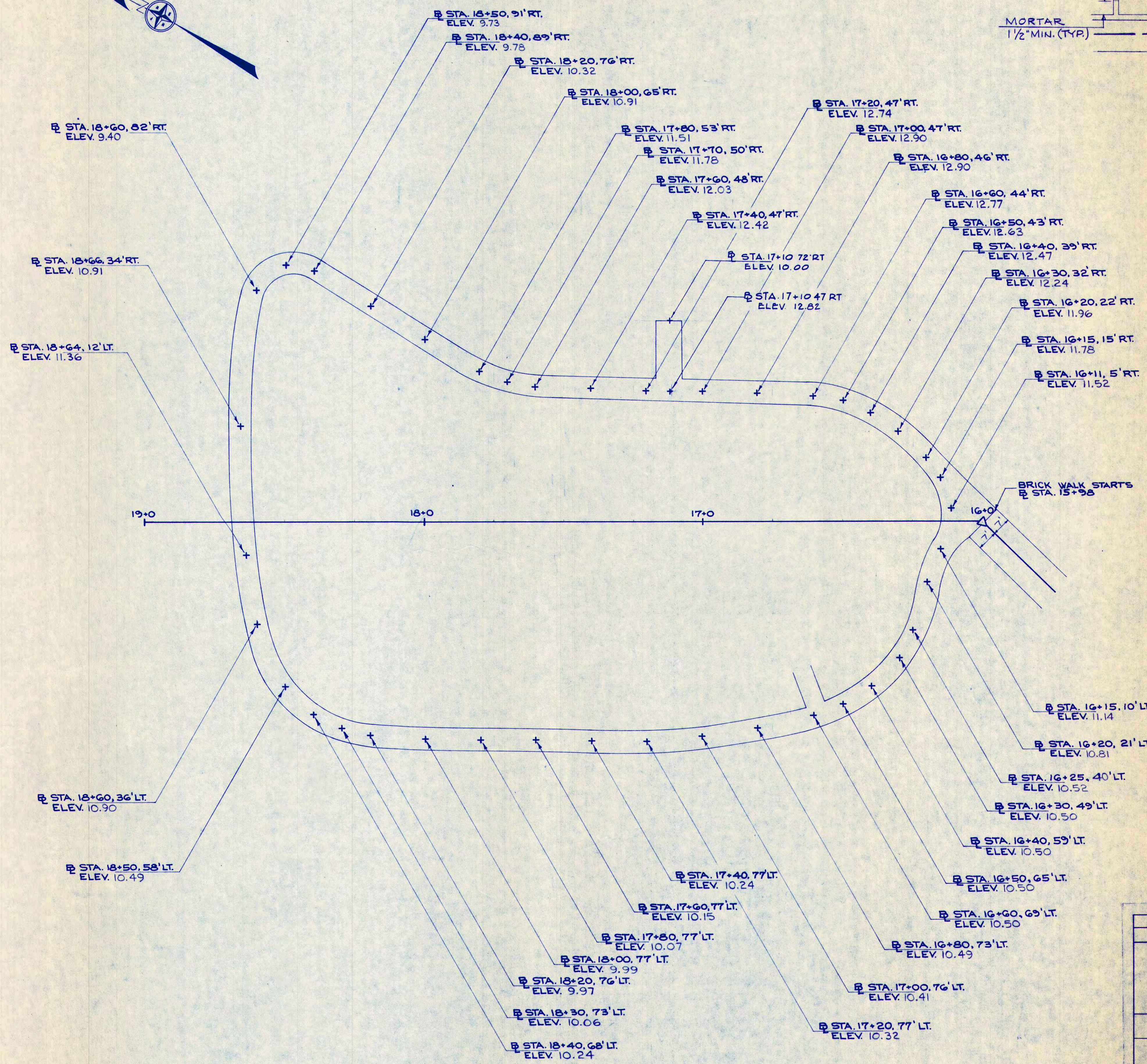
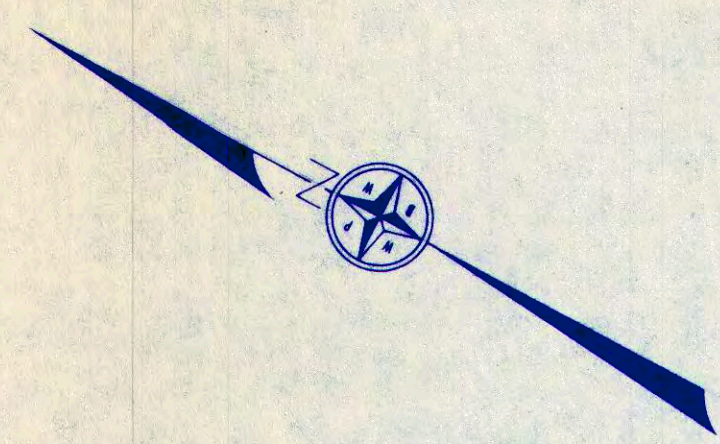
SERVICE BUILDING PANEL MOUNTING DETAIL
NOT TO SCALE



NOTES:
1) ALL LIGHTING WITHIN THE SERVICE BUILDING & TYPE 'E' PAVILION LIGHTS SWITCHED IN PANEL

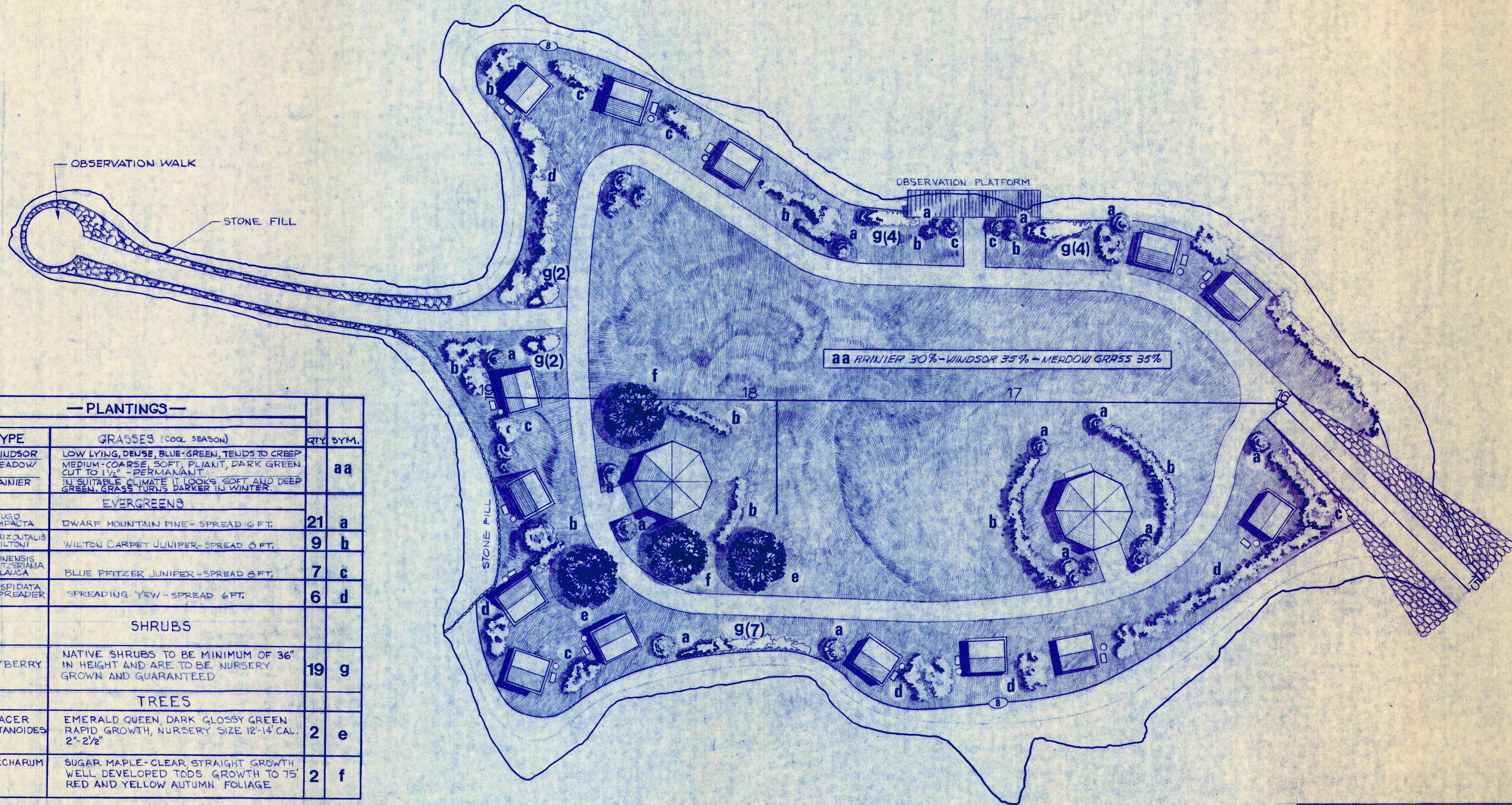
- LEGEND:**
- RMC RIGID METAL CONDUIT
 - NMC NON-METALLIC CABLE
 - GFI GROUND FAULT INTERRUPTER
 - FBO FURNISHED BY OTHERS
 - AFF ABOVE FINISHED FLOOR
 - AFG ABOVE FINISHED GRADE
 - E UNDERGROUND CONDUIT
 - HOMERUN
 - PANELBOARD
 - CIRCUIT BREAKER
 - ⊕ DUPLEX RECEPTACLE 3' AFF
 - ⊕ DUPLEX GFI TYPE RECEPTACLE AS DETAILED
 - B □ CEILING MOUNTED INCANDESCENT LIGHT FIXTURE OF TYPE SHOWN
 - E □ INCANDESCENT PAR LIGHT FIXTURE SET OF TYPE SHOWN
 - ▬ FLUORESCENT LIGHT FIXTURE OF TYPE SHOWN
 - ⊖ GROUND
 - ⊖ MOTOR OF HP SHOWN
 - ⊖ TELEPHONE OUTLET
 - ⊖ INCANDESCENT LIGHT FIXTURE OF TYPE SHOWN, WALL MOUNTED
 - ⊖ 50A, 240V. HUBBELL 7955 RECEPTACLE & COVER
 - ⊖ PHOTO-ELECTRIC CELL
 - UPB UNDERGROUND PULL BOX
 - LFMC LIQUIDTIGHT FLEXIBLE METAL CONDUIT
 - ~ FLEXIBLE CONNECTION
 - ⊖ MOTOR STARTER
 - EMT ELECTRICAL METALLIC TUBING

NO.	REVISIONS	DATE	APP'D
TRUSTEES OF THE TRUST FUNDS CITY OF PORTSMOUTH, N.H. FOUR TREE ISLAND RECREATION PARK			
ELECTRICAL DETAILS			
WRIGHT · PIERCE · BARNES · WYMAN ENGINEERS TOPSHAM, MAINE PORTSMOUTH, NEW HAMPSHIRE			SHEET NO. 17
DRAWN BY J.C.R. CHECKED BY A.M.M. APPROVED BY L.F.C. BOOK NO.	SCALE AS SHOWN DATE MAR. 3, 1975 DATE MAR. 3, 1975 PROJECT NO. 4249	OF 28 N1456	



LAYOUT
SCALE: 1"=20'

NO.	REVISIONS	DATE	APP'D
TRUSTEES OF THE TRUST FUNDS CITY OF PORTSMOUTH, N.H. FOUR TREE ISLAND RECREATION PARK			
BRICK SIDEWALK LAYOUT & DETAILS			
		WRIGHT - PIERCE - BARNES - WYMAN ENGINEERS TOPSHAM, MAINE PORTSMOUTH, NEW HAMPSHIRE	
		DRAWN BY JES CHECKED BY DLC APPROVED BY SCW BOOK NO.	SCALE A.S. DATE 1/75 DATE 4/75 PROJECT NO. 4249
			SHEET NO. 18 OF 28 N1457



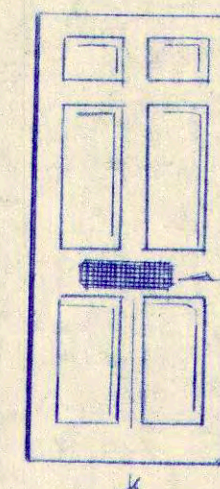

— PLANTINGS —			
TYPE	GRASSES (COOL SEASON)	QTY	SYM.
WINDSOR MEADOW	LOW LYING, DENSE, BLUE-GREEN, TENDS TO CREEP MEDIUM-COARSE, SOFT, PLIANT, DARK GREEN CUT TO 1 1/2" - PERMANANT		aa
RAINIER	IN SUITABLE CLIMATE IT LOOKS SOFT AND DEEP GREEN, GRASS TURN DARKER IN WINTER.		
EVERGREENS			
MUGO COMPACTA	DWARF MOUNTAIN PINE - SPREAD 6 FT.	21	a
HORIZONTALIS WILTONI	WILTON CARPET JUNIPER - SPREAD 6 FT.	9	b
CHINENSIS PEITZERIANA GLAUCA	BLUE PFITZER JUNIPER - SPREAD 6 FT.	7	c
CUSPIDATA SPREADER	SPREADING YEW - SPREAD 6 FT.	6	d
SHRUBS			
BAYBERRY	NATIVE SHRUBS TO BE MINIMUM OF 36" IN HEIGHT AND ARE TO BE NURSERY GROWN AND GUARANTEED	19	g
TREES			
ACER PLATANOIDES	EMERALD QUEEN, DARK GLOSSY GREEN RAPID GROWTH, NURSERY SIZE 12-14 CAL. 2'-2 1/2"	2	e
SACCHARUM	SUGAR MAPLE - CLEAR, STRAIGHT GROWTH WELL DEVELOPED TODS GROWTH TO 75' RED AND YELLOW AUTUMN FOLIAGE	2	f

- NOTES: 1. ALL EVERGREENS TO BE MINIMUM OF 36" IN HEIGHT AT PLANTING. NURSERY GROWN & GUARANTEED.
 2. ALL TREES TO BE MINIMUM OF 20' IN HEIGHT OR 2"-2 1/2" TRUNK DIA. NURSERY GROWN & GUARANTEED.
 3. GRASSES - PLANT WITH 30% RAINIER OF THE FINE FESCUES FAMILY, 35% WINDSOR OF THE BLUE GRASS FAMILY & 35% MEADOW OF THE COARSE FESCUES FAMILY (ALL GRASSES TO BE MIXED THOROUGHLY.)
 4. DRAWING SHOWS PLANTINGS IN APPROXIMATE LOCATIONS. PLANT WHERE CONDITIONS ALLOW.

LANDSCAPING PLAN
 NOT TO SCALE

NO.	REVISIONS	DATE	APP'D
TRUSTEES OF THE TRUST FUNDS CITY OF PORTSMOUTH, N.H. FOUR TREE ISLAND RECREATION PARK			
LANDSCAPING PLAN			
		WRIGHT - PIERCE - BARNES - WYMAN ENGINEERS TOPSHAM, MAINE PORTSMOUTH, NEW HAMPSHIRE	
DRAWN BY JES		SCALE NONE	
CHECKED BY JES		DATE 3/74	
APPROVED BY SCW		DATE 4/75	
BOOK NO.	PROJECT NO.		

NOTE: STENCIL TO REST ROOM DOORS AT LOCATION 2 IN LOWER CROSS OF PANEL DOOR. SIGNS TO READ "MEN" & "WOMEN" COLOR TO BE PRATT AND LAMBERT NO. 5028-1 WINDSOR BLUE



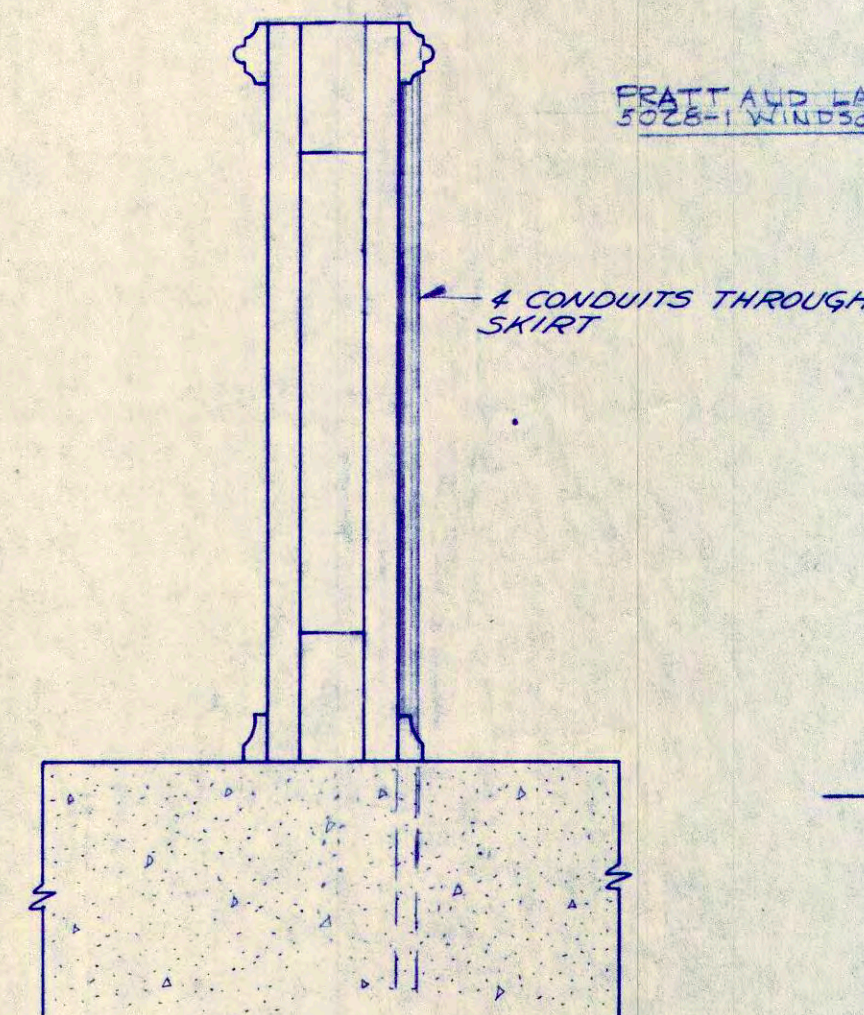
LOCATE REST ROOM SIGNS

NOTE: SIGN MATERIAL SELECT NO.1 PINE W/ MAXIMUM 12% MOISTURE. TONGUE AND GROOVE RANDOM WIDTH AND 1 1/2" THK. STILES TO BE SELECT NO.1 PINE MAXIMUM 12% MOISTURE. SIGN TO BE BACKED WITH 3/4" EXTERIOR PLYWOOD

NOTE: STENCIL CUT TO THIS PATTERN TO BE PAINTED GOLD

NOTE: SIGN COLORS ARE TO BE: SIGN BOARD - PRATT AND LAMBERT NO 3094 "HONEY SWEET, STILES TO BE PRATT AND LAMBERT NO 3094 "HONEY SWEET" ALL LETTERS TO BE IN A TRADITIONAL SERIF FACE SIZE AS INDICATED; LETTER COLOR TO BE PRATT AND LAMBERT NO. 5028-1 WINDSOR BLUE. ALL TURNINGS TO BE PAINTED GOLD SEE DETAIL.

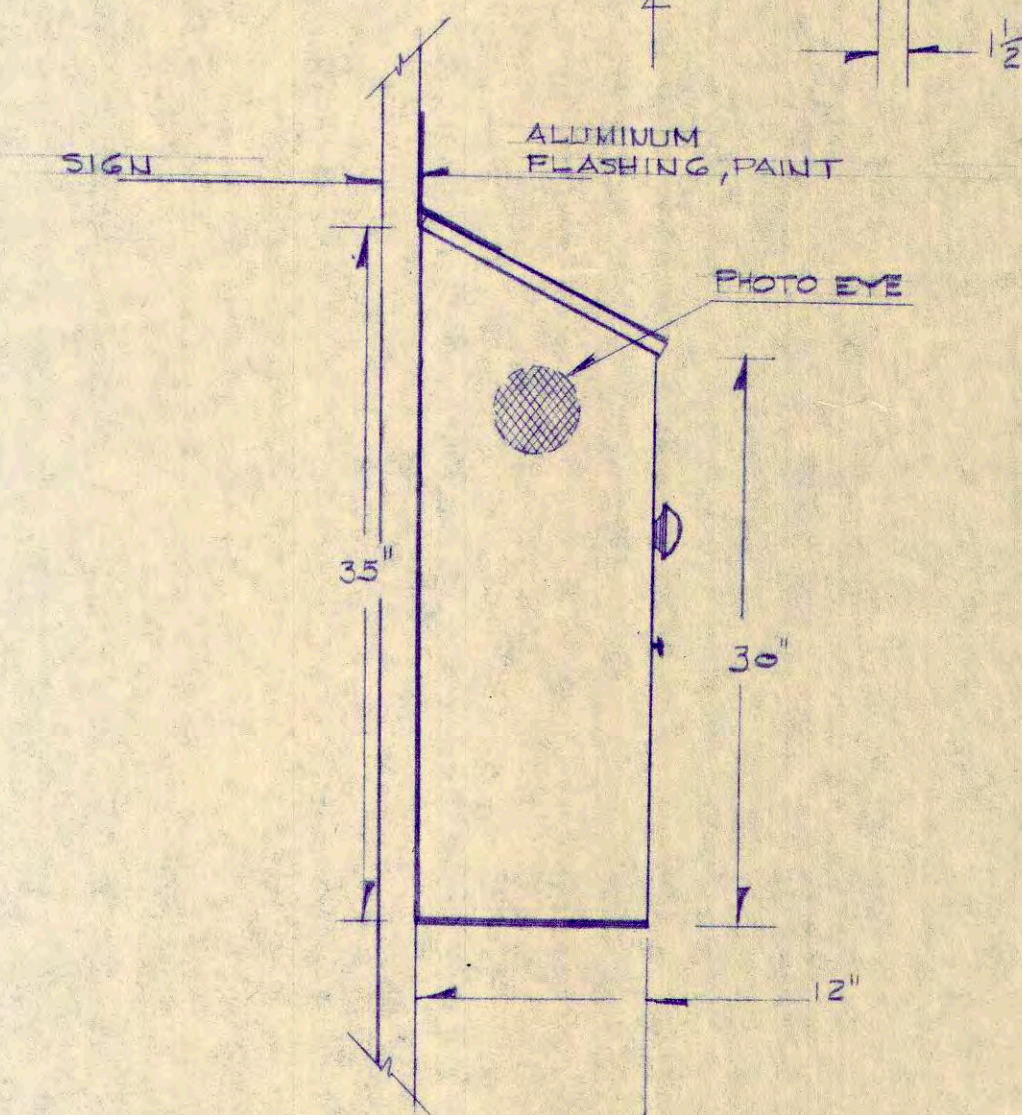
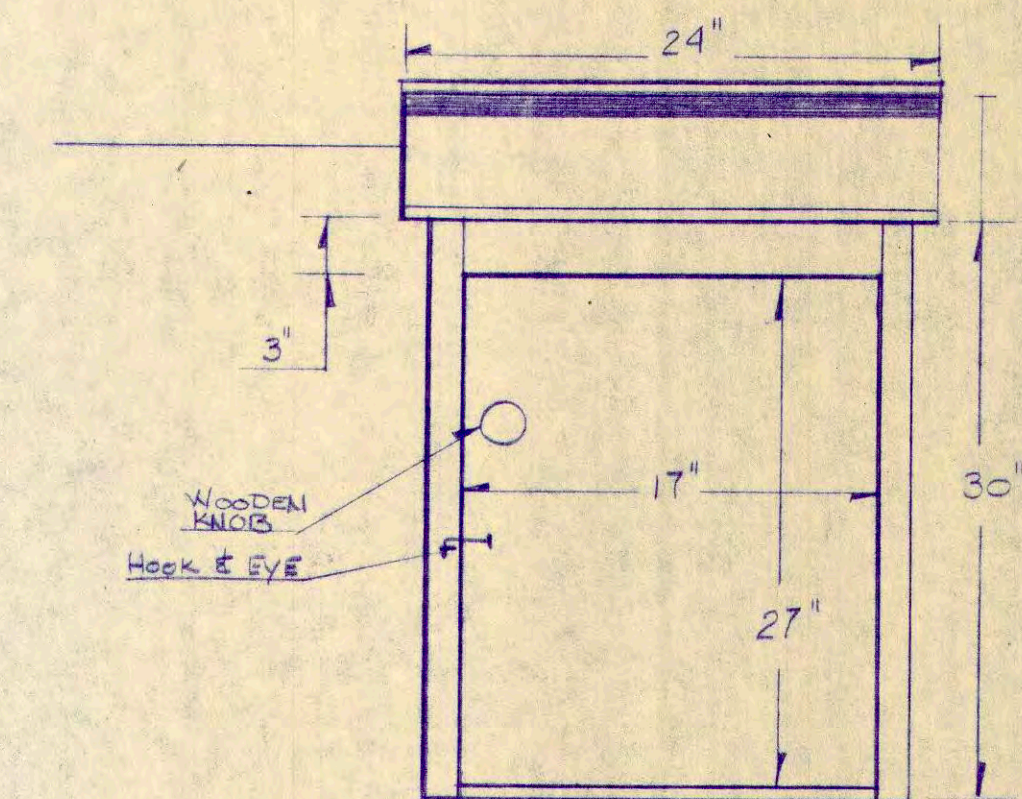
PRATT AND LAMBERT NO. 5028-1 WINDSOR BLUE



4 CONDUITS THROUGH SKIRT



NOTE: METER ENCLOSURE MOUNT ON BACK OF SIGN USE APPROX DIMENSIONS AND FIELD ADJUST



METER ENCLOSURE DETAIL

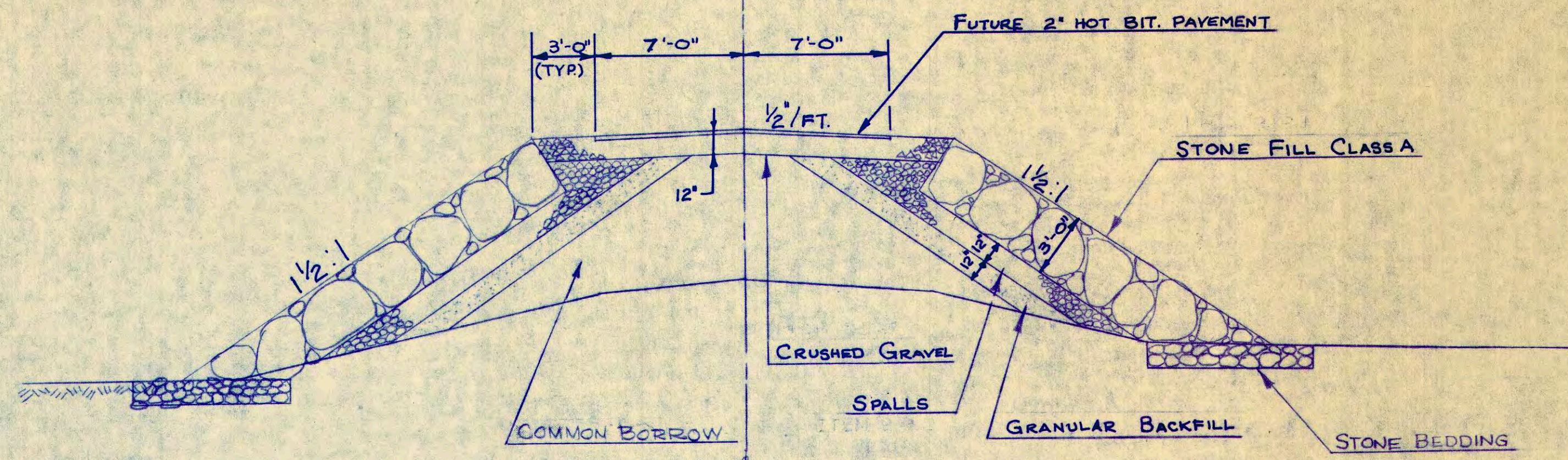
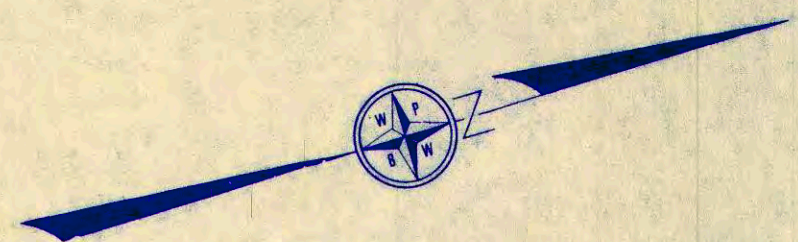
NOTE: MATERIAL FOR CONSTRUCTION NO.2 PINE-FINISH W/ PRATT AND LAMBERT NO. 3094 "HONEY SWEET". INSTALL AS REQUIRED BY POWER CO. ON BACK OF SIGN USE NO. WOOD SCREWS FOR MOUNTING. USE ALUMINUM FLASHING AT TOP OF METER ENCLOSURE-SEE DETAIL

NO.	REVISIONS	DATE	APP'D
TRUSTEES OF THE TRUST FUNDS CITY OF PORTSMOUTH, N.H. FOUR TREE ISLAND RECREATION PARK			
SIGN DETAILS			
		WRIGHT · PIERCE · BARNES · WYMAN ENGINEERS TOPSHAM, MAINE PORTSMOUTH, NEW HAMPSHIRE	
DRAWN BY	JES	SCALE	
CHECKED BY	DLG	DATE	5/75
APPROVED BY	SCW	DATE	5/9/75
BOOK NO.		PROJECT NO.	

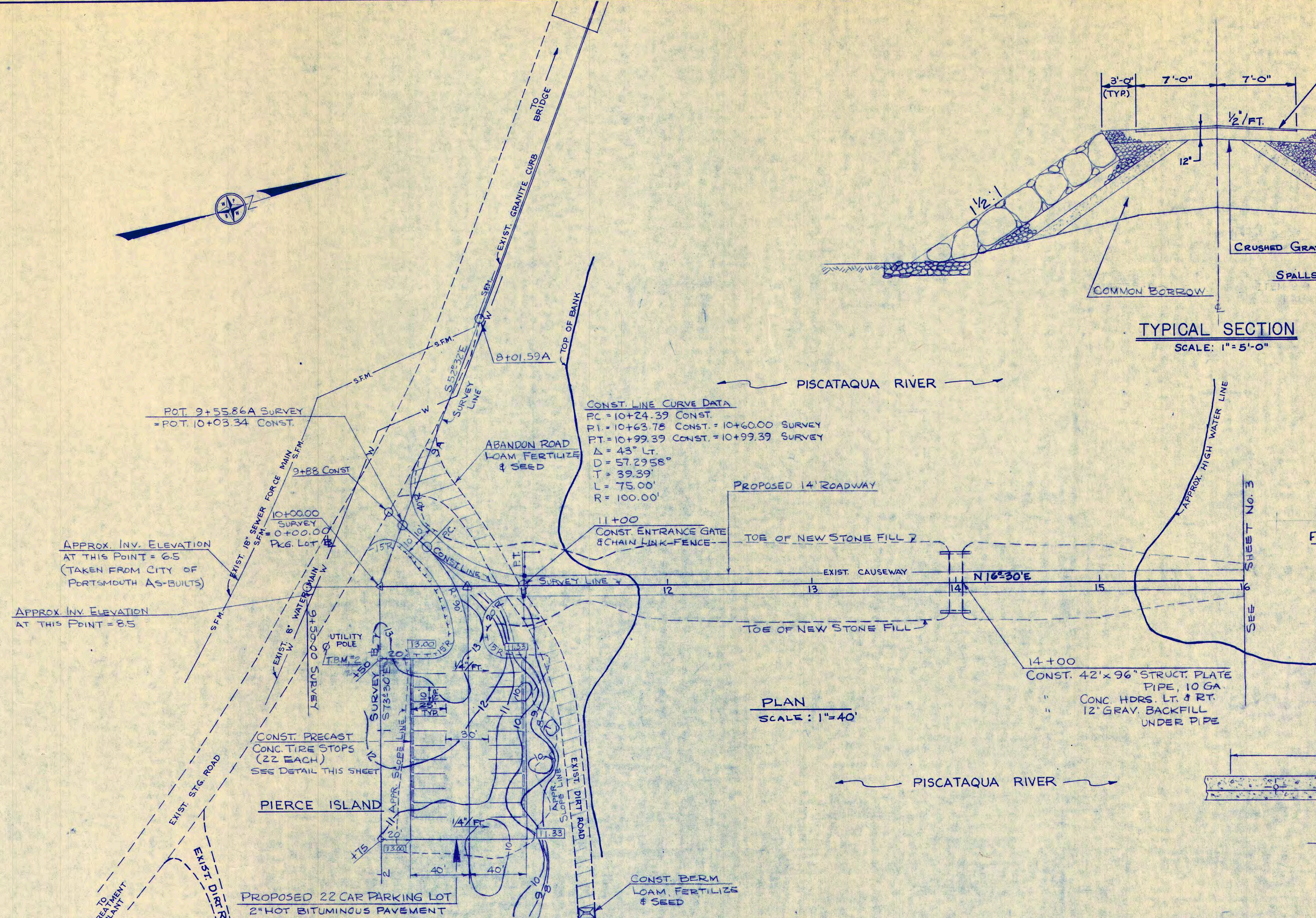
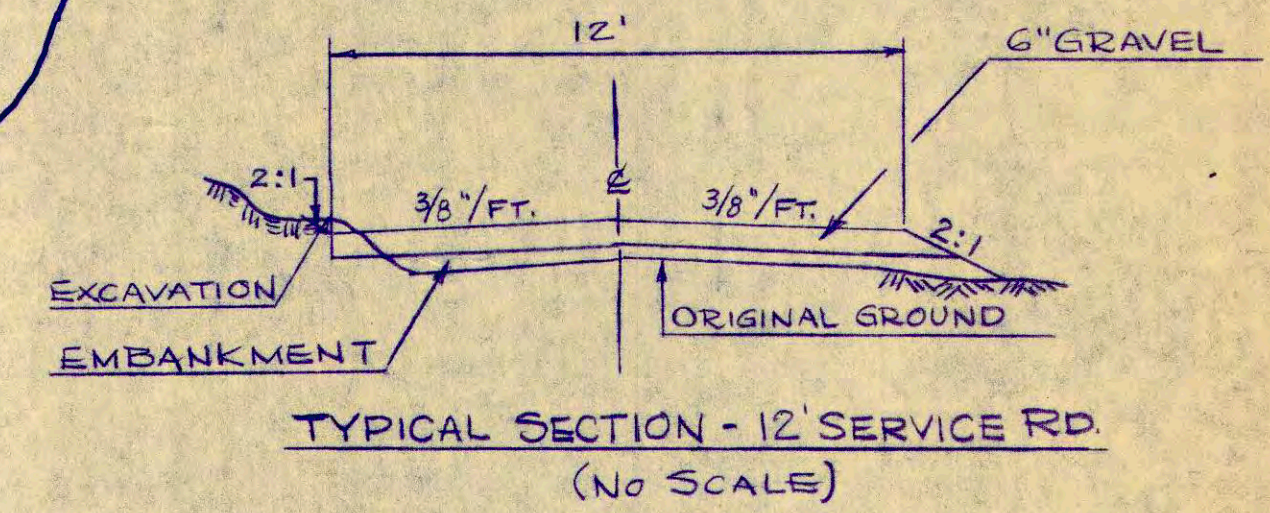
SHEET NO. 20

OF 28

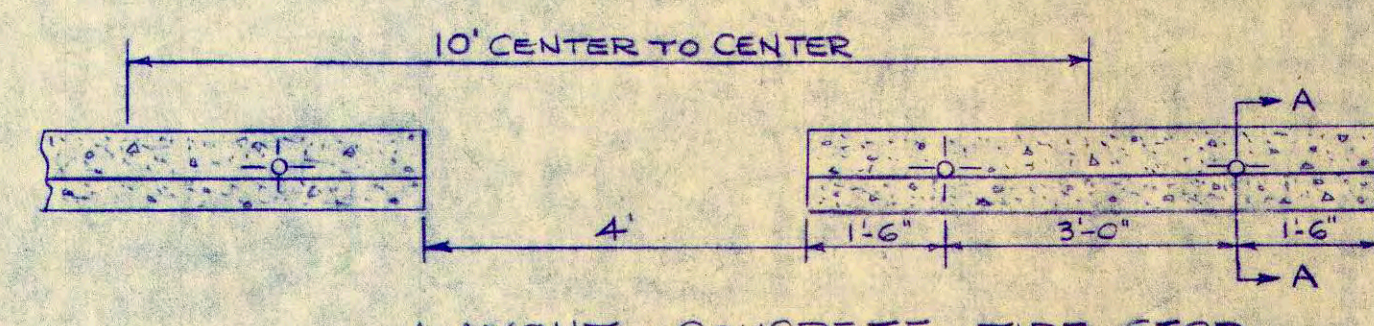
N 1459



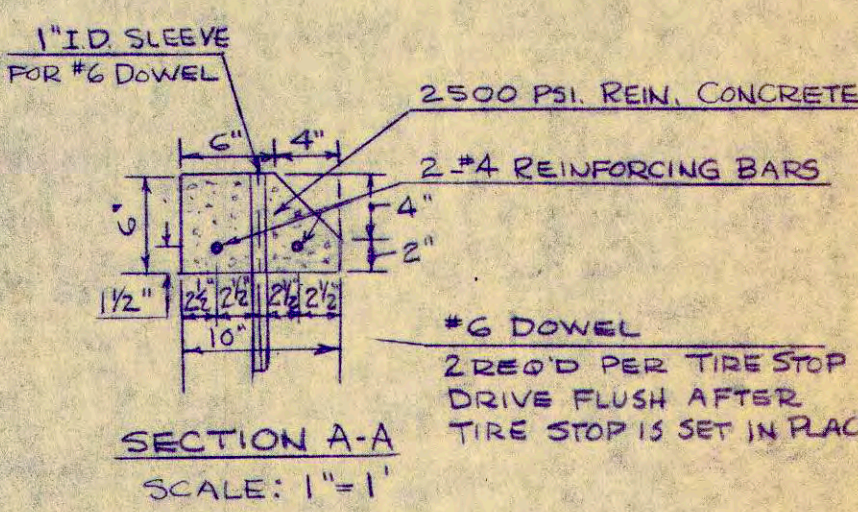
TYPICAL SECTION
SCALE: 1" = 5'-0"



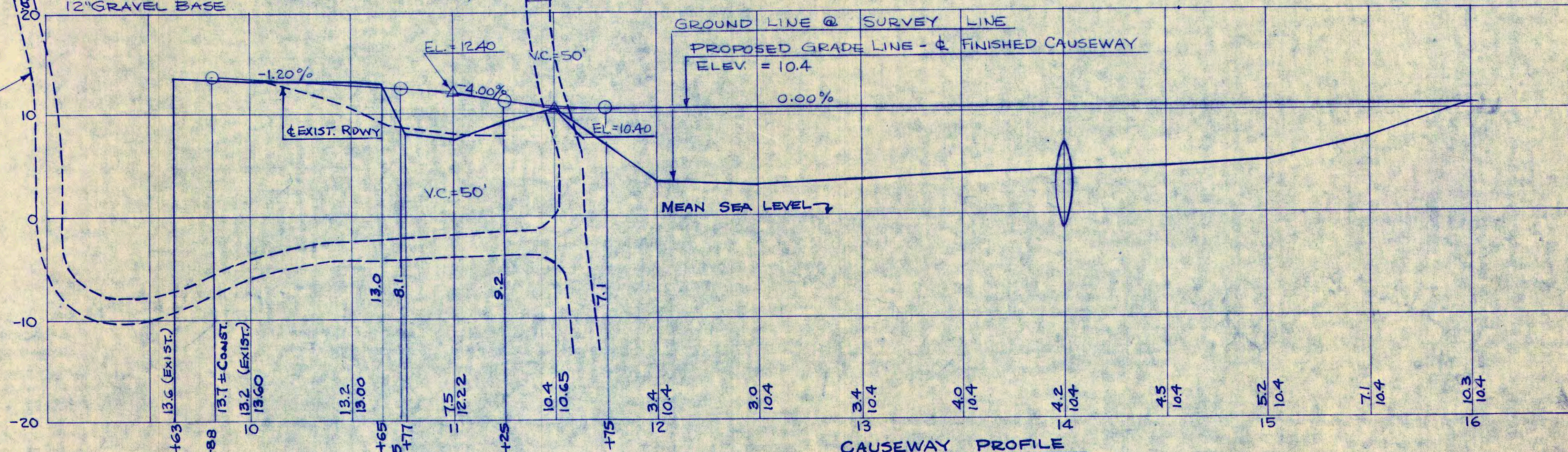
PLAN
SCALE: 1" = 40'



LAYOUT - CONCRETE TIRE STOP
SCALE: 1" = 2'



SECTION A-A
SCALE: 1" = 1'



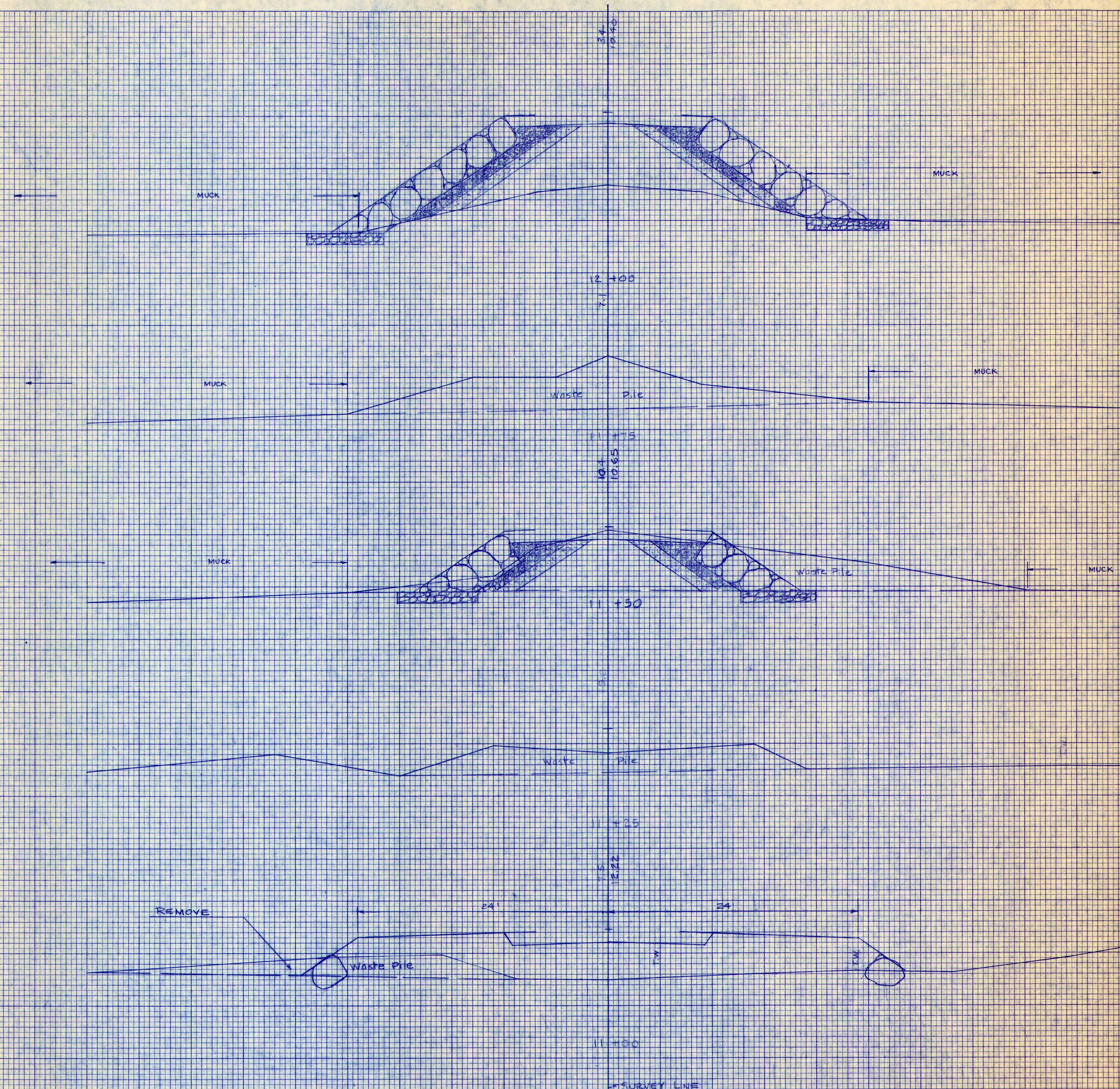
CAUSEWAY PROFILE
SCALE: 1" = 40' HORIZ.
1" = 8' VERT.

— 8 — = EXISTING GROUND CONTOUR (PARKING LOT)
 [13.00] = PROPOSED FINISHED GRADE (PARKING LOT)
 T.B.M. #2 Sta 9+63, 42' RT. HOR. SPIKE IN UTILITY POLE. ELEV. = 13.64 M.S.L.

NO.	REVISION	APPD.	DATE
TRUSTEES OF THE TRUST FUNDS CITY OF PORTSMOUTH, N.H. FOUR TREE ISLAND RECREATION PARK CAUSEWAY & PARKING LOT PLAN			
		WRIGHT, PIERCE, BARNES & WYMAN ENGINEERS PORTSMOUTH, N.H. TOPSHAM, ME.	
DR. BY	F.H.B. / S.C.W.	SCALE	AS SHOWN
CKD. BY	S.C.W.	DATE	4/11/75
APPD. BY	SCW	DATE	5/9/75
W.P.B.&W. PROJECT NO. 4249		BOOK NO.	9-P
			SHEET 21 OF 28 DWG. NO. N1460

FINAL SURVEY SURVEYED, PLOTTED, NOTE BOOK NO. BY DATE

ORIGINAL SURVEY SURVEYED, PLOTTED, NOTE BOOK NO. BY DATE



NOTE: FOR TYPICAL CAUSEWAY SECTION SEE SHEET NO. 13

11+00
CONST. ENTRANCE GATE
AND CHAIN LINK FENCE

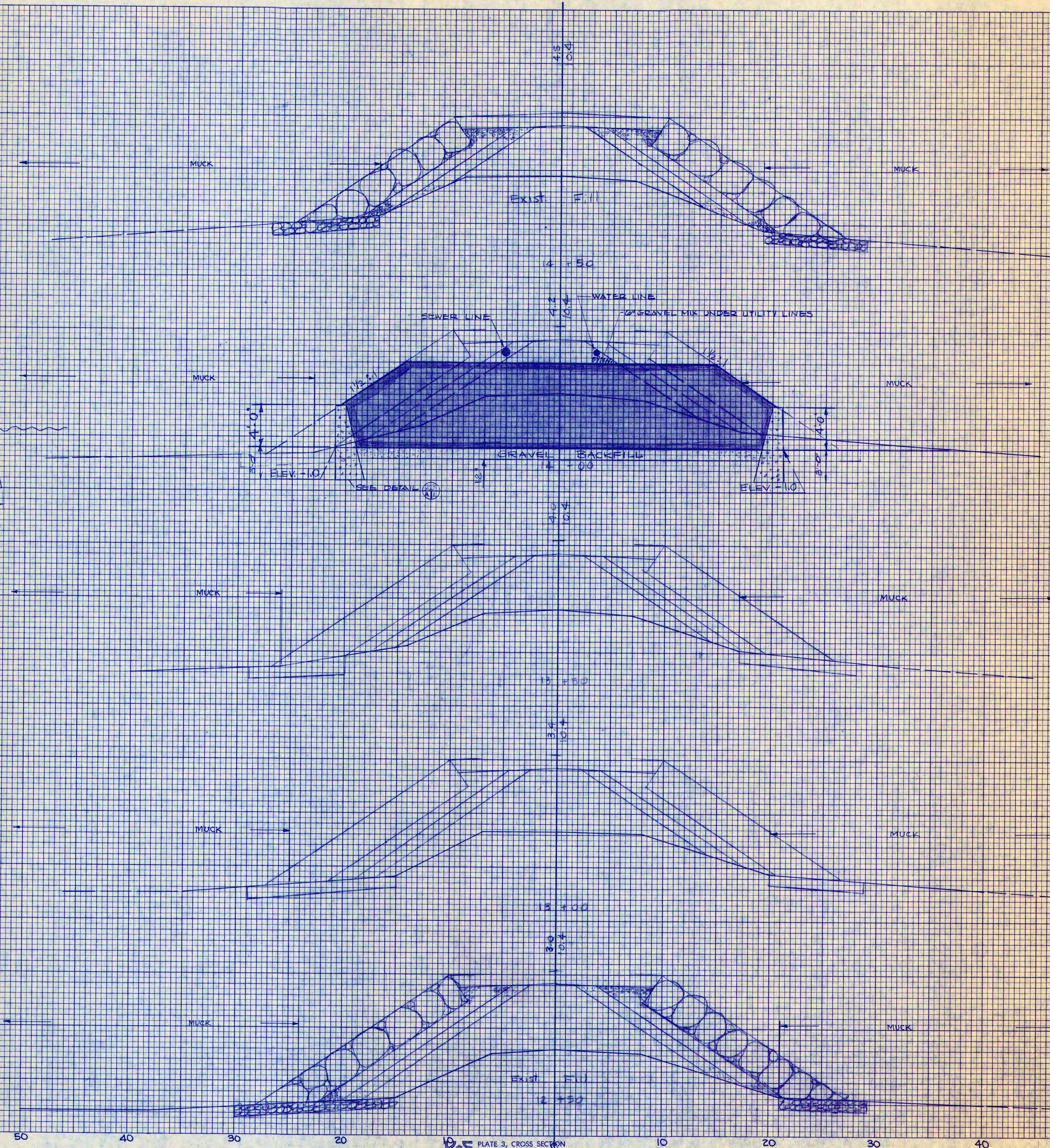
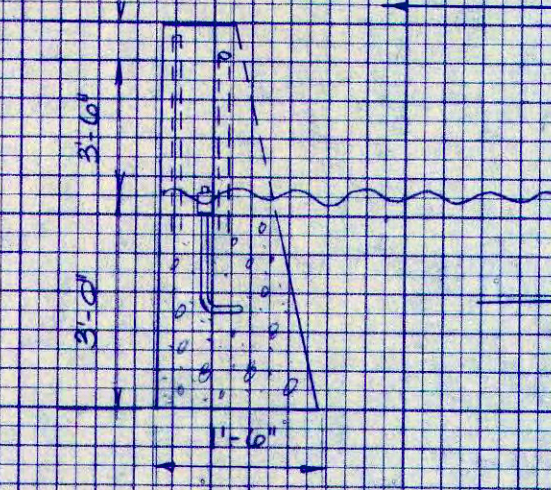
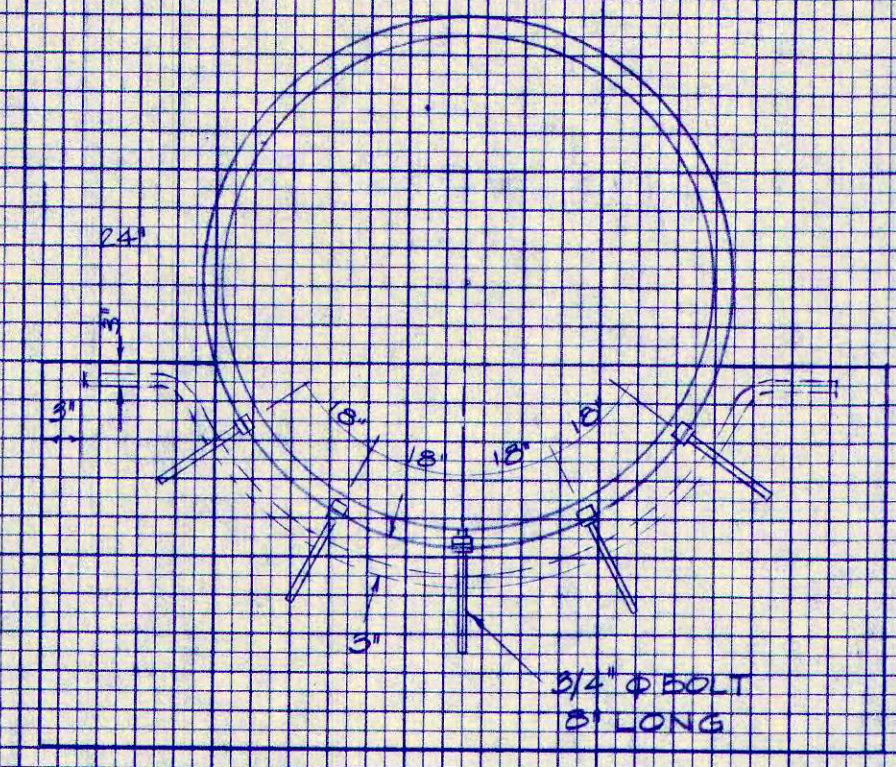
0+75+ = 11+80 (CONST LINE) LT. & RT.
REMOVE WASTE PILE
USE SUITABLE PORTION OF MATERIAL
FOR CAUSEWAY FILL

SCALE: 1" = 5' HOR.
1" = 3' VERT.

**FOUR TREE ISLAND RECREATION PARK
CAUSEWAY SECTIONS
SHEET NO. 22 OF 28**

FINAL SURVEY SURVEYED, PLOTTED, TEMPLATE AREAS CHECKED. BY: DATE: NO.

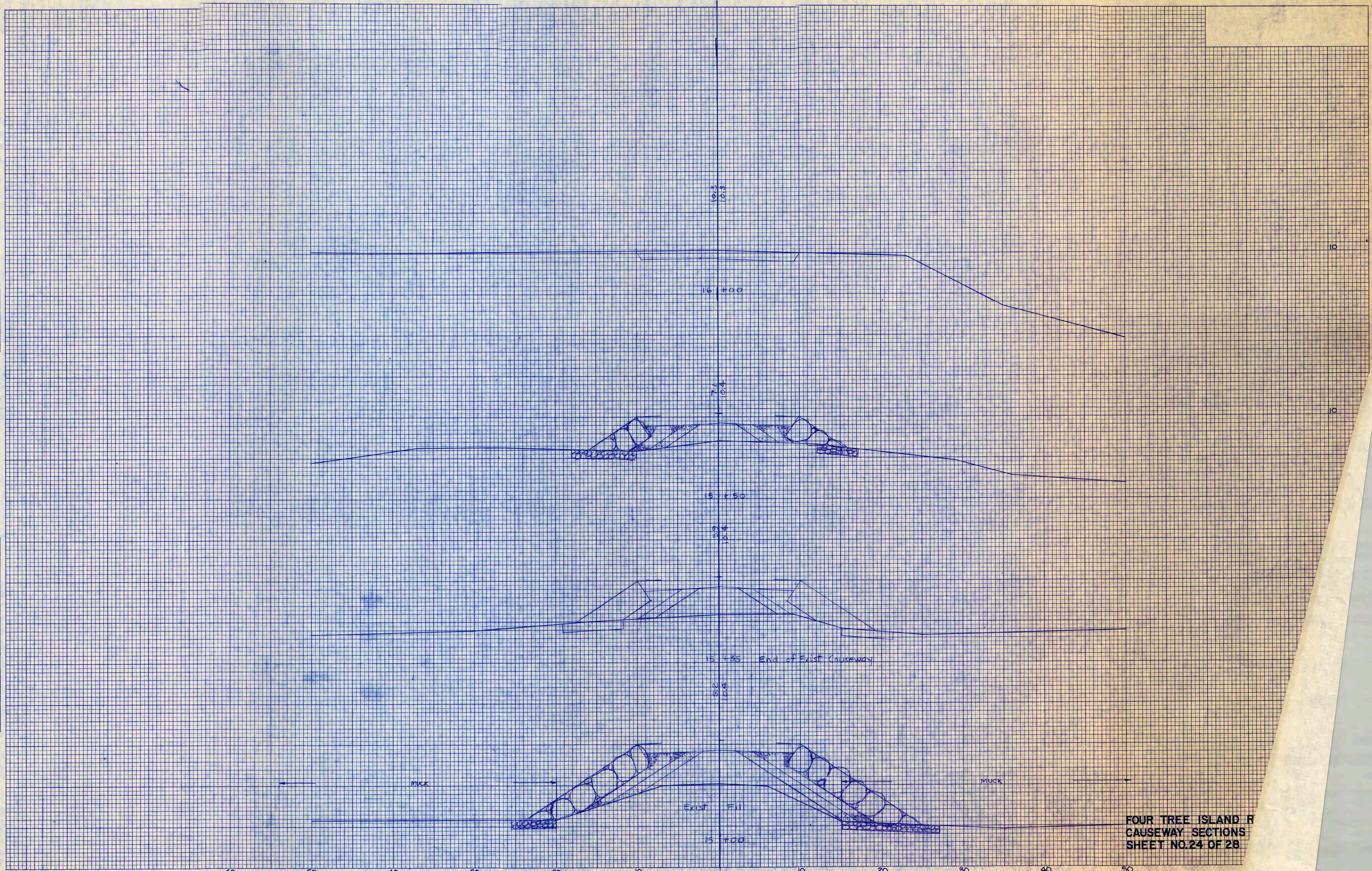
ORIGINAL SURVEY SURVEYED, PLOTTED, TEMPLATE AREAS CHECKED. BY: DATE: NO.



14+00
 CONST. 42" x 96" STRUCTURAL PLATE
 PIPE 10 GA
 CONCL. HEADERS 12" & RT.
 12" GRAY BACKFILL UNDER PIPE

FINAL SURVEY PLOTTED AREAS CHECKED
 NO. _____
 BY _____ DATE _____

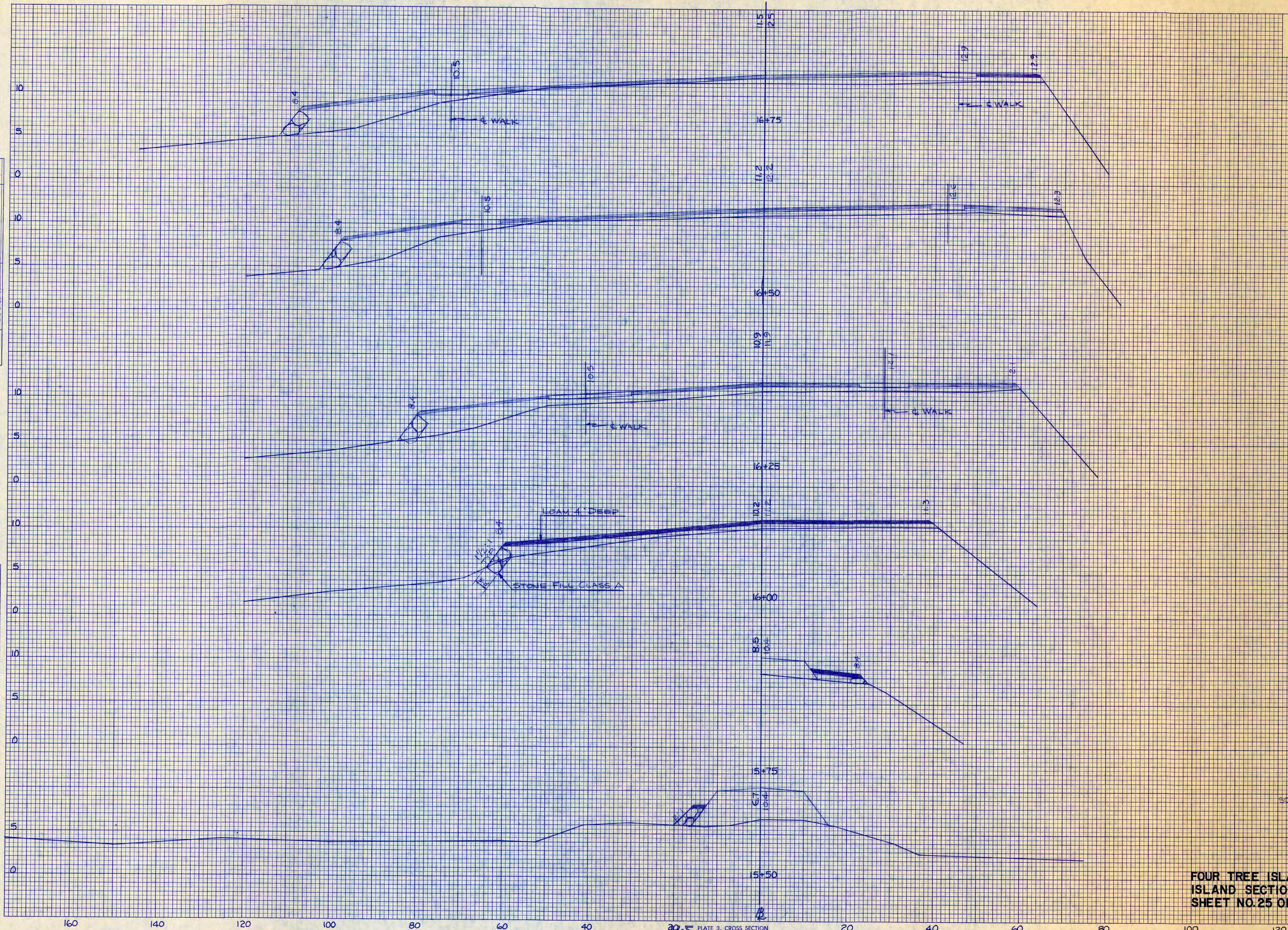
ORIGINAL SURVEY PLOTTED AREAS CHECKED
 NO. _____
 BY _____ DATE _____



FOUR TREE ISLAND R
 CAUSEWAY SECTIONS
 SHEET NO. 24 OF 28

FINAL SURVEY NO.	SURVEYED PLOTTED	BY	DATE
	NOTE BOOK		
	TEMPLATE		
	AREAS CHECKED		

ORIGINAL SURVEY NO.	SURVEYED PLOTTED	BY	DATE
	NOTE BOOK	J.C.E.	5-12-54
	AREAS CHECKED		



SCALE: 1" = 10' HOR.
1" = 5' VERT.

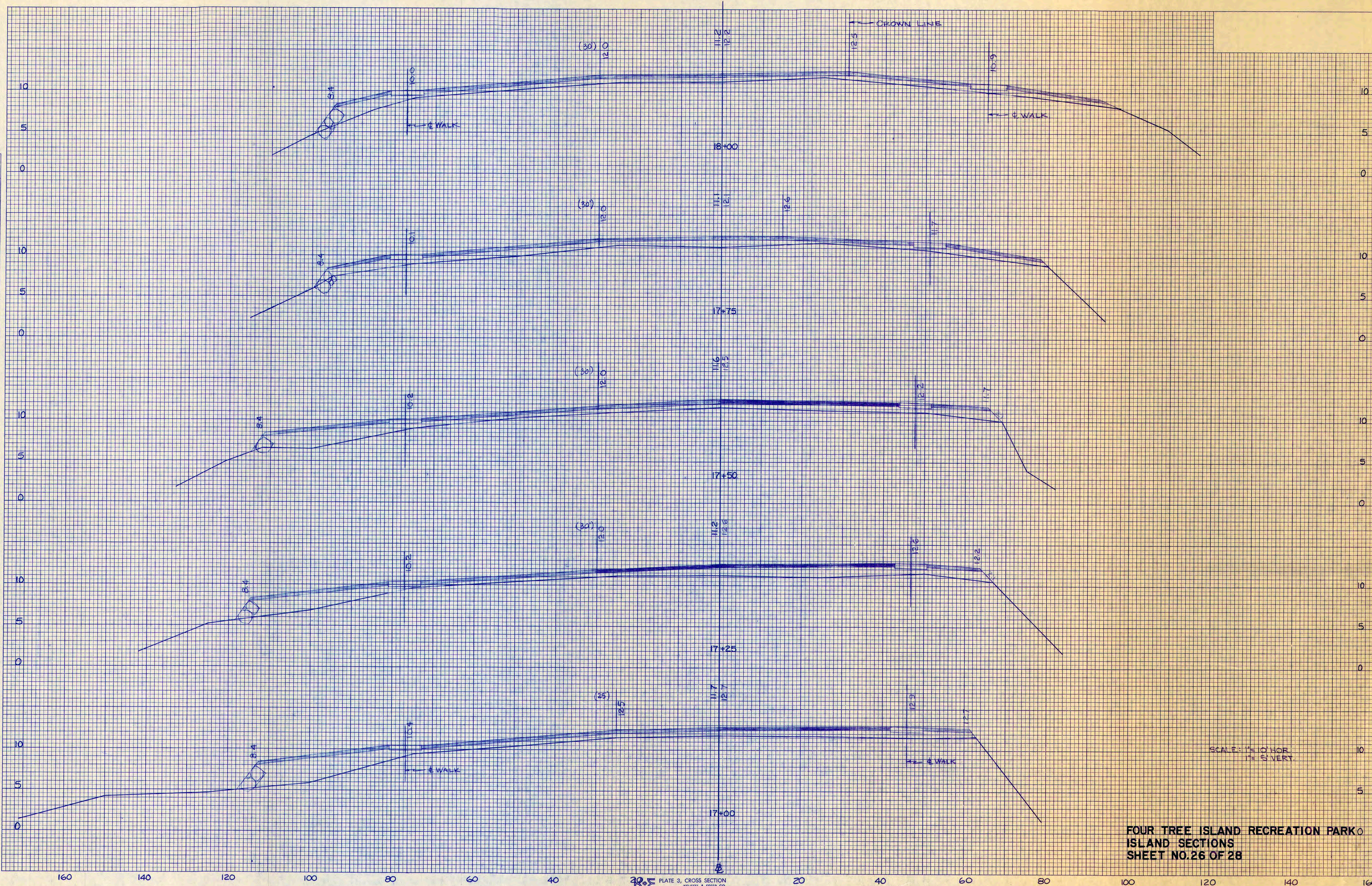
**FOUR TREE ISLAND RECREATION PARK
ISLAND SECTIONS
SHEET NO. 25 OF 28**

PLATE 3, CROSS SECTION
KEUFFEL & ESSER CO.

48 7068 PHOENIX TRACING CLOTH 20721
MADE IN U.S.A.

FINAL SURVEY SURVEYED PLOTTED
 NOTE BOOK NO. DATE
 BY DATE

ORIGINAL SURVEY SURVEYED PLOTTED
 NOTE BOOK NO. DATE
 BY DATE

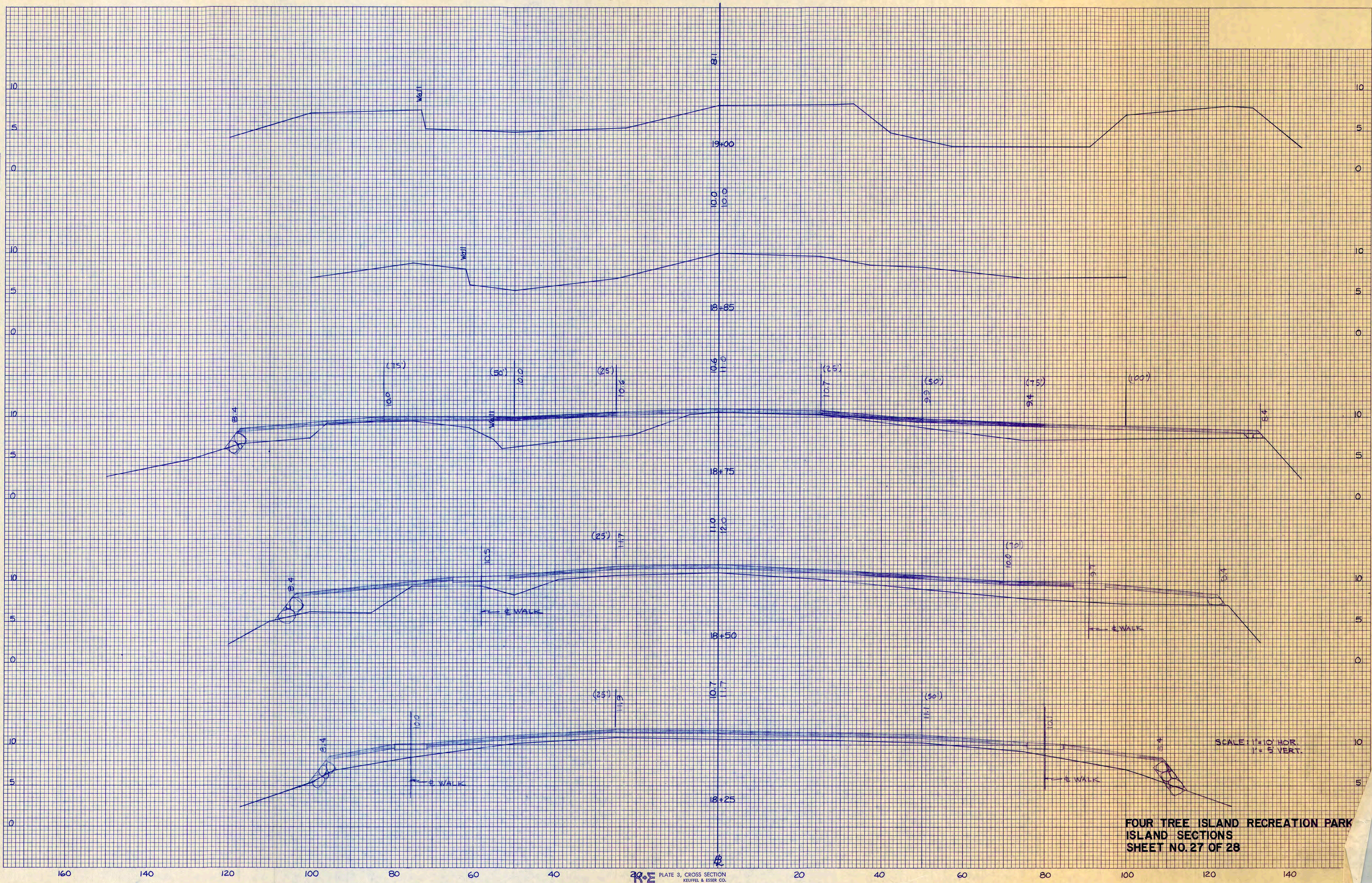


SCALE: 1" = 10' HOR.
 1" = 5' VERT.

FOUR TREE ISLAND RECREATION PARK
 ISLAND SECTIONS
 SHEET NO. 26 OF 28

FINAL SURVEY SURVEYED, PLOTTED, TEMPLATE NO. _____ BY _____ DATE _____
 NOTE BOOK NO. _____ AREAS CHECKED _____

ORIGINAL SURVEY SURVEYED, PLOTTED, TEMPLATE NO. _____ BY _____ DATE _____
 NOTE BOOK NO. _____ AREAS CHECKED _____

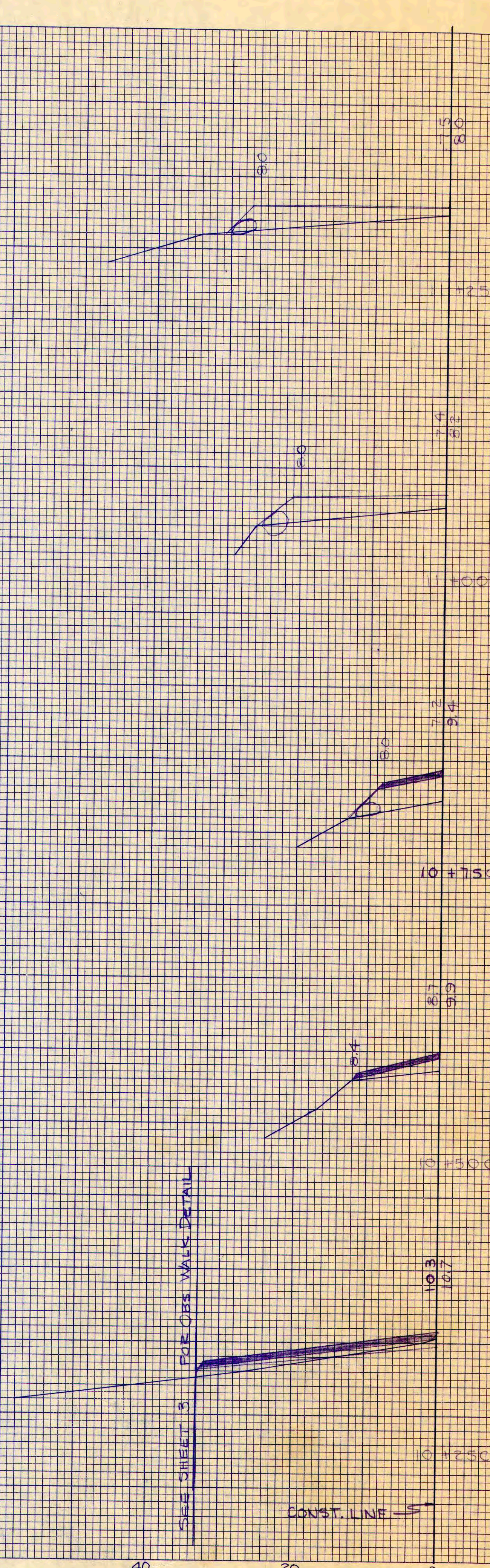
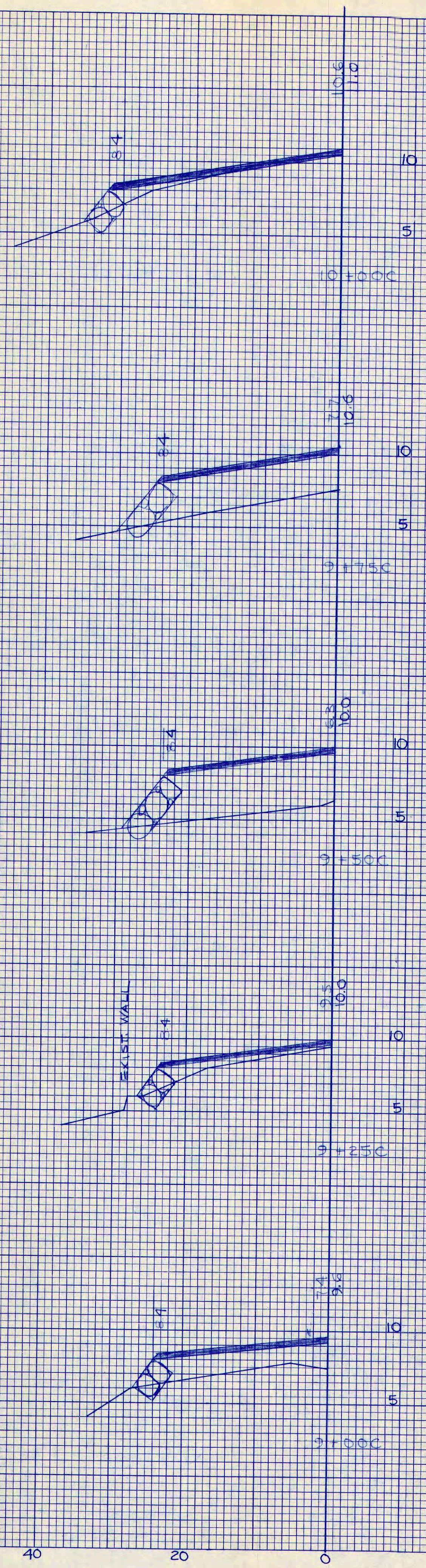


SCALE: 1" = 10' HOR.
 1" = 5' VERT.

FOUR TREE ISLAND RECREATION PARK
 ISLAND SECTIONS
 SHEET NO. 27 OF 28

FINAL SURVEY	SURVEYED	DATE
NO.	PLOTTED	
	NOTE BOOK	
	AREAS CHECKED	
	AREAS CHECKED	

ORIGINAL SURVEY	SURVEYED	DATE
NO.	PLOTTED	
	NOTE BOOK	
	AREAS CHECKED	
	AREAS CHECKED	



SEE SHEET 3 FOR OBS. WALK DETAIL

99
11
12

SCALE: 1" = 10' HOR.
1" = 5' VERT.

FOUR TREE ISLAND RECREATION PARK
ISLAND SECTIONS
SHEET NO. 28 OF 28