



City of Portsmouth, NH
 Pipeline Inspection
 680 Peverly Hill Rd.
 Portsmouth, NH 03801
 603-766-1442
 ksnyder@cityofportsmouth.com

Main Inspections Small Photos

Mainline ID: 9208	City: 	Address: Puddle Ln@ Atkinson	Project name: Strawberry Banke_drain_3-2017
Start date/time: 3/7/2017 12:05 PM	Asset length: 288.3 ft.	Weather: Dry	Operator: karl snyder
Upstream node: 12400	Depth US: 	Downstream node: 12401	Depth DS:
Pipe shape: 	Pipe material: unknown material	Pipe height: 30.0 in.	Pipe width:
Comments:			

Observations




Distance	Dir.	Length	From/To	Code	Modifier/Severity	Rating	Comments
0.0 ft.	U		/	START AGAINST FLOW @SMH			AMH



18.9 ft.	U		1 /	Lateral	Capped		TSA
----------	---	--	-----	---------	--------	--	-----



Observations

Distance	Dire Length	From/To	Code	Modifier/Severity	Rating	Comments
78.3 ft.	U	1 /	Lateral			TSA
						
143.7 ft.	U	12 /	Lateral			TBA
						
176.5 ft.	U	1 /	Lateral			TSA
						

Observations

Distance	Dire Length	From/To	Code	Modifier/Severity	Rating	Comments
183.0 ft.	U	/	Lateral	Capped		TBC



245.9 ft.	U	12 / 11	Lateral			TBA
-----------	---	---------	---------	--	--	-----



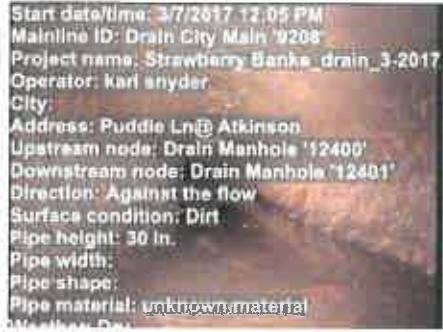
270.4 ft.	U	/	STOP	@smh		AMH
-----------	---	---	------	------	--	-----





City of Portsmouth, NH
Pipeline Inspection
680 Peverly Hill Rd.
Portsmouth, NH 03801
603-766-1442
ksnyder@cityofportsmouth.
com

Inspection's photos





Data corrections made by:
Kal Snyder 3/2017

City of Portsmouth, NH
Pipeline Inspection
680 Peverly Hill Rd.
Portsmouth, NH 03801
603-766-1442
ksnyder@cityofportsmouth.com

Main Inspections Small Photos


Mainline ID: 9212	City:	Address: 20 Puddle Ln	Project name: Strawberry Banke_drain_3-2017
Start date/time: 3/7/2017 12:36 PM	Asset length: 133.2 ft. 251 ft	Weather: Dry	Operator: karl snyder
Upstream node: 12401 5427	Depth US:	Downstream node: 12402 5429	Depth DS:
Pipe shape: Circular	Pipe material: steel	Pipe height: 30.0 in.	Pipe width:
Comments:			

Observations





Distance	Dir.	Length	From/To Code	Modifier/Severity	Rating	Comments
0.9 ft.	D	/	START WITH FLOW	@SMH 5427		AMH



0.9 ft.	D	/	Deposits	Medium	2	DSGV
---------	---	---	----------	--------	---	------




Observations

Distance	Dire Length	From/To	Code	Modifier/Severity	Rating	Comments
24.6 ft.	D	12 / 11	Lateral	Live Connection		TBA
<div style="display: flex; align-items: flex-start;"> <div style="width: 30%; padding-right: 10px;"> <p>Distance: 24.6 ft. Lateral - Live Connection. Clock from: 12 o'clock Clock to: 11 o'clock Rating: TBA</p> </div>  </div>						
168.1 ft.	D	2 /	Lateral			TBA
<div style="display: flex; align-items: flex-start;"> <div style="width: 30%; padding-right: 10px;"> <p>Distance: 168.1 ft. Lateral - Clock from: 2 o'clock Clock to: Rating: TBA</p> </div>  </div>						
250.4 ft.	D	/	STOP	@smh 5429		AMH
<div style="display: flex; align-items: flex-start;"> <div style="width: 48%; padding-right: 10px;"> <p>Distance: 250.4 ft. STOP - Inspection Stopped @smh Clock from: Clock to: Rating: AMH</p> </div> <div style="width: 48%;"> <p>Distance: 250.4 ft. STOP - Inspection Stopped @smh Clock from: Clock to: Rating: AMH</p> </div> </div> <div style="display: flex; justify-content: space-around; margin-top: 10px;">   </div>						



City of Portsmouth, NH
Pipeline Inspection
680 Peverly Hill Rd.
Portsmouth, NH 03801
603-766-1442.
ksnyder@cityofportsmouth.
com

Inspection's photos





Data corrections made by:
Karl Snyder 3/2017

City of Portsmouth, NH
Pipeline Inspection
680 Peverly Hill Rd.
Portsmouth, NH 03801
603-766-1442
ksnyder@cityofportsmouth.com

Main Inspections Small Photos

Mainline ID:

9211 9210

City:

Address:

43 Puddle Ln

Project name:

**Strawberry
Banke_drain_3-2017**

Start date/time:

3/7/2017 12:57 PM

Asset length:

108.6 ft. 144 ft

Weather:

Dry

Operator:

karl snyder

Upstream node:

12402 5429

Depth US:

Downstream node:

12403 5430

Depth DS:

Pipe shape:

Circular

Pipe material:

steel

Pipe height:

30.0 in.

Pipe width:

Comments:

Observations




Distance	Dir.	Length	From/To Code	Modifier/Severity	Rating	Comments
0.0 ft.	D		/ START WITH FLOW	@SMH 5429		AMH



8.8 ft.	D		12 / 1 Lateral	Live Connection		TBA
---------	---	--	----------------	-----------------	--	-----




Observations


Distance	Dire Length	From/To Code	Modifier/Severity	Rating	Comments
23.0 ft.	D	12 / 11 Lateral			TBA
					
63.5 ft.	D	12 / Lateral			TBA
					
91.9 ft.	D	11 / 11 Lateral			TBA
					

Observations

Distance	Dire Length	From/To Code	Modifier/Severity	Rating	Comments
143.1 ft.	D	/ STOP	@smh 5430	AMH	



Inspection's photos





City of Portsmouth, NH
 Pipeline Inspection
 680 Peverly Hill Rd.
 Portsmouth, NH 03801
 603-766-1442
 ksnyder@cityofportsmouth.com

Main Inspections Small Photos

Mainline ID: 9062	City: Portsmouth	Address: 168 Marcy St	Project name: Marcy St_3-2017
Start date/time: 3/17/2017 10:27 AM	Asset length: 131.3 ft.	Weather: Dry	Operator: karl snyder
Upstream node: 12316	Depth US: 10539	Downstream node: 10539	Depth DS: 10539
Pipe shape: unknown material	Pipe material: unknown material	Pipe height: 12.0 in.	Pipe width: 12.0 in.
Comments:			

Observations

Distance	Dir.	Length	From/To	Code	Modifier/Severity	Rating	Comments
0.0 ft.	U		/	START AGAINST FLOW @SMH		AMH	



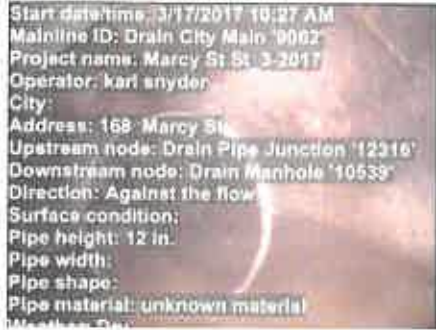
0.0 ft.	U		11 /	Lateral	Live Connection	TBA	
---------	---	--	------	---------	-----------------	-----	--





City of Portsmouth, NH
Pipeline Inspection
680 Peverly Hill Rd.
Portsmouth, NH 03801
603-766-1442
ksnyder@cityofportsmouth.
com

Inspection's photos





City of Portsmouth, NH
 Pipeline Inspection
 680 Peverly Hill Rd.
 Portsmouth, NH 03801
 603-766-1442
 ksnyder@cityofportsmouth.com

Main Inspections Small Photos


Mainline ID: 9063	City: Portsmouth	Address: 168 Marcy St	Project name: Marcy St_3-2017
Start date/time: 3/17/2017 10:42 AM	Asset length: 29.7 ft.	Weather: Dry	Operator: karl snyder
Upstream node: 10539	Depth US: VC	Downstream node: 12323	Depth DS: VC
Pipe shape: Circular	Pipe material: VC	Pipe height: 15.0 in.	Pipe width: VC
Comments:			

Observations

Distance	Dir.	Length	From/To	Code	Modifier/Severity	Rating	Comments
0.0 ft.	D		/	START WITH FLOW	@SMH		AMH



0.0 ft.	D	33.8 ft.	12 / 12	Crack	Multiple - Wider	3	CM-J
---------	---	----------	---------	-------	------------------	---	------



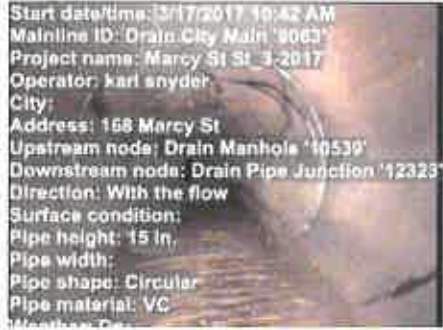
Observations

Distance	Dire Length	From/To	Code	Modifier/Severity	Rating	Comments
26.7 ft.	D	11 /	Lateral	Capped	2	TBC
33.8 ft.	D	3 /	Lateral	Capped		TFC
57.2 ft.	D	/	Abandoned Survey	@ last observation		MSA



City of Portsmouth, NH
Pipeline Inspection
680 Peverly Hill Rd.
Portsmouth, NH 03801
603-766-1442
ksnyder@cityofportsmouth.
com

Inspection's photos





City of Portsmouth, NH
 Pipeline Inspection
 680 Peverly Hill Rd.
 Portsmouth, NH 03801
 603-766-1442
 ksnyder@cityofportsmouth.com

Main Inspections Small Photos

Mainline ID: 9236	City: Portsmouth	Address: 14 Mechanic St_A	Project name: Marcy St_3-2017
Start date/time: 3/20/2017 10:02 AM	Asset length: 110.1 ft.	Weather: Dry	Operator: karl snyder
Upstream node: 12937	Depth US: 10.0 ft.	Downstream node: 10539	Depth DS: 10.0 ft.
Pipe shape: Circular	Pipe material: VC	Pipe height: 12.0 in.	Pipe width: 12.0 in.
Comments: #14 tied into drain manhole			

Observations

Distance	Dir.	Length	From/To	Code	Modifier/Severity	Rating	Comments
0.0 ft.	U		/	START AGAINST FLOW @SMH		AMH	



4.4 ft.	U		/	Dead End		AEP	
---------	---	--	---	----------	--	-----	--

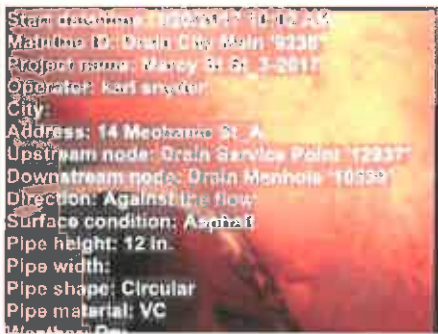


Observations

Distance	Dire Length	From/To	Code	Modifier/Severity	Rating	Comments
4.4 ft.	U	/	STOP	@last observation	MSA	



Inspection's photos





City of Portsmouth, NH
 Pipeline Inspection
 680 Peverly Hill Rd.
 Portsmouth, NH 03801
 603-766-1442
 ksnyder@cityofportsmouth.com

Main Inspections Small Photos

Mainline ID: 9062	City: Portsmouth	Address: 168 Marcy St	Project name: Marcy St_3-2017
Start date/time: 3/20/2017 10:17 AM	Asset length: 131.3 ft.	Weather: Dry	Operator: karl snyder
Upstream node: 12316	Depth US: 10.0 ft.	Downstream node: 10539	Depth DS: 10.0 ft.
Pipe shape: Circular	Pipe material: unknown material	Pipe height: 12.0 in.	Pipe width: 12.0 in.
Comments:			

Observations

Distance	Dir.	Length	From/To	Code	Modifier/Severity	Rating	Comments
0.0 ft.	U		/	START AGAINST FLOW @SMH			AMH



0.0 ft.	U		12 / 12	Crack	Multiple - Wider		CM-J
---------	---	--	---------	-------	------------------	--	------



Observations

Distance	Dire Length	From/To Code	Modifier/Severity	Rating	Comments
0.0 ft.	U	11 / Lateral	Live Connection	TBA	



Inspection's photos





City of Portsmouth, NH
 Pipeline Inspection
 680 Peverly Hill Rd.
 Portsmouth, NH 03801
 603-766-1442
 ksnyder@cityofportsmouth.com

Main Inspections Small Photos

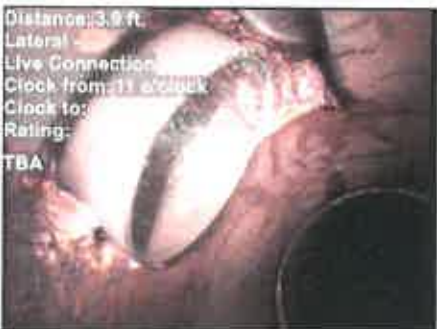
Mainline ID: 9062	City: Portsmouth	Address: 168 Marcy St	Project name: Marcy St_3-2017
Start date/time: 3/20/2017 10:56 AM	Asset length: 131.3 ft.	Weather: Dry	Operator: karl snyder
Upstream node: 12316	Depth US: 10.0 ft.	Downstream node: 10539	Depth DS: 10.0 ft.
Pipe shape: Circular	Pipe material: unknown material	Pipe height: 12.0 in.	Pipe width: 12.0 in.
Comments:			

Observations




Distance	Dir.	Length	From/To	Code	Modifier/Severity	Rating	Comments
3.9 ft.	U		/	START AGAINST FLOW	@SMH	AMH	






3.9 ft.	U		11 /	Lateral	Live Connection	TBA	
---------	---	--	------	---------	-----------------	-----	--



Observations

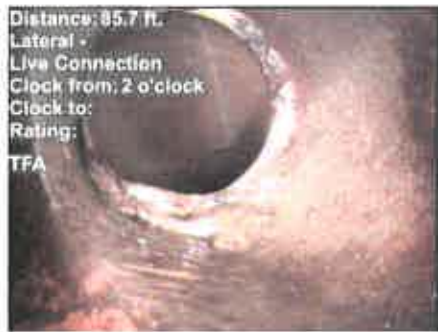
Distance	Dire Length	From/To	Code	Modifier/Severity	Rating	Comments
14.9 ft.	U	/	Crack	Multiple - Narrow	2	CM-J
						
39.9 ft.	U	9 /	Lateral	Live Connection		TBA
						
42.0 ft.	U	9 /	Lateral	Live Connection		TBA
						

Observations

Distance	Dire Length	From/To	Code	Modifier/Severity	Rating	Comments
44.2 ft.	U	10 / 1	Patch/Repair	patch/mortar	1	RPP
						
46.5 ft.	U	1 / 3	Lateral	Live Connection		TSA
						
49.5 ft.	U	10 / 11	Patch/Repair	patch/mortar	1	RPP
						

Observations

Distance	Dire Length	From/To	Code	Modifier/Severity	Rating	Comments
85.7 ft.	U	2 /	Lateral	Live Connection		TFA



89.3 ft.	U	11 /	Lateral	Live Connection		TBA
----------	---	------	---------	-----------------	--	-----




132.9 ft.	U	2 /	Lateral	Capped		TFC
-----------	---	-----	---------	--------	--	-----



Observations


Distance	Dire Length	From/To Code	Modifier/Severity	Rating	Comments
138.2 ft.	U	/ STOP	@last observation		MSA

Distance: 138.2 ft
 STOP - Inspection Stop
 @last observation
 Clock from:
 Clock to:
 Rating:
 MSA



138.3 ft.	U	/ 9 Bend	45		LL
-----------	---	----------	----	--	----

Distance: 138.3 ft
 Bend -
 45
 Clock from:
 Clock to: 9 o'clock
 Rating:
 LL



Inspection's photos

Start date/time: 3/20/2017 10:56 AM
 Mainline ID: Drain City Main '50539'
 Project name: Mercy St St 3-2017
 Operator: kari amyden
 City:
 Address: 168 Mercy St
 Upstream node: Drain Pipe Junction '12316'
 Downstream node: Drain Manhole '10539'
 Direction: Against the flow
 Surface condition: Sidewalk
 Pipe height: 12 in.
 Pipe width:
 Pipe shape: Circular
 Pipe material: unknown material
 Weather: Dry






City of Portsmouth, NH
 Pipeline Inspection
 680 Peverly Hill Rd.
 Portsmouth, NH 03801
 603-766-1442
 ksnyder@cityofportsmouth.com

Main Inspections Small Photos

Mainline ID: 9063	City: Portsmouth	Address: 168 Marcy St	Project name: Marcy St_3-2017
Start date/time: 3/20/2017 10:25 AM	Asset length: 29.7 ft.	Weather: Dry	Operator: karl snyder
Upstream node: 10539	Depth US: 10.0 ft.	Downstream node: 12323	Depth DS: 10.0 ft.
Pipe shape: Circular	Pipe material: VC	Pipe height: 15.0 in.	Pipe width: 15.0 in.
Comments:			

Observations

Distance	Dir.	Length	From/To	Code	Modifier/Severity	Rating	Comments
0.0 ft.	D		/	START WITH FLOW	@SMH	AMH	



0.0 ft.	D	28.1 ft.	/	Crack	Multiple - Wider	3	CM-J
---------	---	----------	---	-------	------------------	---	------



Observations


Distance	Dire Length	From/To	Code	Modifier/Severity	Rating	Comments
26.6 ft.	D	12 /	Lateral	Capped		TFC



28.1 ft.	D	11 /	Lateral	Capped	1	TBC
----------	---	------	---------	--------	---	-----



28.1 ft.	D	11.8 ft.	12 /	Crack	Longitudinal - Wider	1	TL-J
----------	---	----------	------	-------	----------------------	---	------




Observations

Distance	Dire Length	From/To	Code	Modifier/Severity	Rating	Comments
34.9 ft.	D	3 /	Lateral	Capped		TFC



45.9 ft.	D	18.7 ft.	12 /	Crack	Longitudinal - Narrow	1	CL-J
----------	---	----------	------	-------	-----------------------	---	------

57.9 ft.	D		/	Sag	Medium	1	MWL-S
----------	---	--	---	-----	--------	---	-------



78.7 ft.	D	3 /	Lateral	Capped		TFC
----------	---	-----	---------	--------	--	-----



Observations

Distance	Dire Length	From/To	Code	Modifier/Severity	Rating	Comments
89.0 ft.	D	/	STOP	@smh		AMH



Inspection's photos





City of Portsmouth, NH
 Pipeline Inspection
 680 Peverly Hill Rd.
 Portsmouth, NH 03801
 603-766-1442
 ksnyder@cityofportsmouth.com

Main Inspections Small Photos

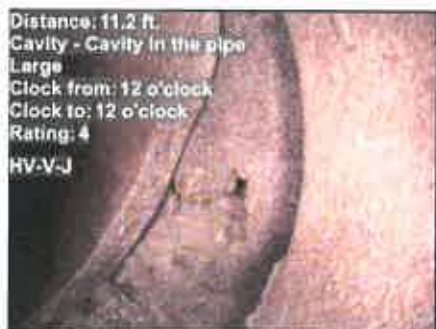
Mainline ID: 9254	City: Portsmouth	Address: 66 Marcy St	Project name: Marcy St_3-2017
Start date/time: 3/20/2017 1:23 PM	Asset length: 314.8 ft.	Weather: Dry	Operator: karl snyder
Upstream node: 10492	Depth US: 10.0 ft.	Downstream node: 12404	Depth DS: 10.0 ft.
Pipe shape: Circular	Pipe material: VC	Pipe height: 10.0 in.	Pipe width: 10.0 in.
Comments:			

Observations




Distance	Dir.	Length	From/To	Code	Modifier/Severity	Rating	Comments
0.0 ft.	U		/	START AGAINST FLOW @SMH			AMH



11.2 ft.	U		12 / 12	Cavity	Large	4	HV-V-J
----------	---	--	---------	--------	-------	---	--------



Observations

Distance	Dire Length	From/To	Code	Modifier/Severity	Rating	Comments
11.3 ft.	U	/	Deposits	Severe	3	DNGV
<div style="display: flex; align-items: flex-start;"> <div style="width: 25%; padding-right: 10px;"> <p>Distance: 11.3 ft. Deposits - Deposits in the Pipe Severe Clock from: Clock to: Rating: 3 DNGV</p> </div> <div style="width: 75%;">  </div> </div>						
11.3 ft.	U	2 /	Lateral	Live Connection		TBI
<div style="display: flex; align-items: flex-start;"> <div style="width: 25%; padding-right: 10px;"> <p>Distance: 11.3 ft. Lateral - Live Connection Clock from: 2 o'clock Clock to: Rating: TBI</p> </div> <div style="width: 75%;">  </div> </div>						
11.3 ft.	U	/	STOP	@last observation		MSA
<div style="display: flex; align-items: flex-start;"> <div style="width: 25%; padding-right: 10px;"> <p>Distance: 11.3 ft. STOP - Inspection Stopped @last observation Clock from: Clock to: Rating: MSA</p> </div> <div style="width: 75%;">  </div> </div>						



City of Portsmouth, NH
Pipeline Inspection
680 Peverly Hill Rd.
Portsmouth, NH 03801
603-766-1442
ksnyder@cityofportsmouth.
com

Inspection's photos





City of Portsmouth, NH
 Pipeline Inspection
 680 Peverly Hill Rd.
 Portsmouth, NH 03801
 603-766-1442
 ksnyder@cityofportsmouth.com

Main Inspections Small Photos

Mainline ID: 9254	City: Portsmouth	Address: 66 Marcy St_B	Project name: Marcy St_3-2017
Start date/time: 3/20/2017 1:57 PM	Asset length: 314.8 ft.	Weather: Dry	Operator: karl snyder
Upstream node: 10492	Depth US: 10.0 ft.	Downstream node: 12404	Depth DS: 10.0 ft.
Pipe shape: Circular	Pipe material: VC	Pipe height: 10.0 in.	Pipe width: 10.0 in.
Comments:			

Observations

Distance	Dir.	Length	From/To	Code	Modifier/Severity	Rating	Comments
0.0 ft.	U		/		START AGAINST FLOW @SMH		AMH
44.4 ft.	U		11 /	Lateral	Live Connection		TBA

Observations

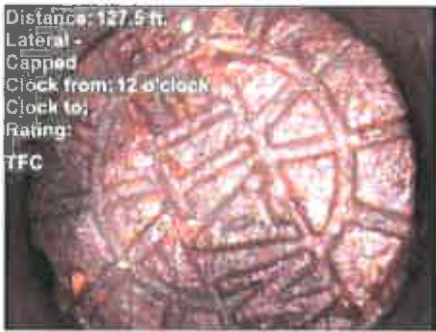
Distance	Dire Length	From/To	Code	Modifier/Severity	Rating	Comments
82.3 ft.	U	12 /	Lateral	Capped		TBC



123.0 ft.	U	10 /	Lateral	Live Connection		TFA
-----------	---	------	---------	-----------------	--	-----



127.5 ft.	U	12 /	Lateral	Capped		TFC
-----------	---	------	---------	--------	--	-----



Observations

Distance	Dire Length	From/To	Code	Modifier/Severity	Rating	Comments
129.9 ft.	U	/	Deposits	Medium	DNZ	



129.9 ft.	U	/	STOP	@last observation	MSA	
-----------	---	---	------	-------------------	-----	--



Inspection's photos





City of Portsmouth, NH
 Pipeline Inspection
 680 Peverly Hill Rd.
 Portsmouth, NH 03801
 603-766-1442
 ksnyder@cityofportsmouth.com

Main Inspections Small Photos

Mainline ID: 9200	City: Portsmouth	Address: 65 Washington St	Project name: Marcy St_3-2017
Start date/time: 3/21/2017 8:37 AM	Asset length: 93.2 ft.	Weather: Dry	Operator: karl snyder
Upstream node: 12392	Depth US: 12.0 ft.	Downstream node: 12394	Depth DS: 12.0 ft.
Pipe shape: Circular	Pipe material: HDPE	Pipe height: 18.0 in.	Pipe width: 18.0 in.
Comments:			

Observations

Distance	Dir.	Length	From/To	Code	Modifier/Severity	Rating	Comments
0.0 ft.	U		/	START AGAINST FLOW	@SMH		AMH



88.3 ft.	U		/	Catch Basin			ACB
----------	---	--	---	-------------	--	--	-----




Observations

Distance	Dire Length	From/To	Code	Modifier/Severity	Rating	Comments
88.3 ft.	U	/	STOP	@smh		ACB



Inspection's photos





City of Portsmouth, NH
 Pipeline Inspection
 680 Peverly Hill Rd.
 Portsmouth, NH 03801
 603-766-1442
 ksnyder@cityofportsmouth.com

Main Inspections Small Photos

Mainline ID: 9202	City: Portsmouth	Address: 71 Washington St	Project name: Marcy St_3-2017
Start date/time: 3/21/2017 8:49 AM	Asset length: 49.0 ft.	Weather: Dry	Operator: karl snyder
Upstream node: 12394	Depth US: 12394	Downstream node: 12395	Depth DS: 12395
Pipe shape: Circular	Pipe material: HDPE	Pipe height: 18.0 in.	Pipe width: 18.0 in.
Comments: CPE			

Observations

Distance	Dir.	Length	From/To	Code	Modifier/Severity	Rating	Comments
0.0 ft.	U		/	START WITH FLOW	@SMH		AMH



44.9 ft.	U		/	STOP	@smh		ACB
----------	---	--	---	------	------	--	-----





City of Portsmouth, NH
Pipeline Inspection
680 Peverly Hill Rd.
Portsmouth, NH 03801
603-766-1442
ksnyder@cityofportsmouth.
com

Inspection's photos





City of Portsmouth, NH
 Pipeline Inspection
 680 Peverly Hill Rd.
 Portsmouth, NH 03801
 603-766-1442
 ksnyder@cityofportsmouth.com

Main Inspections Small Photos

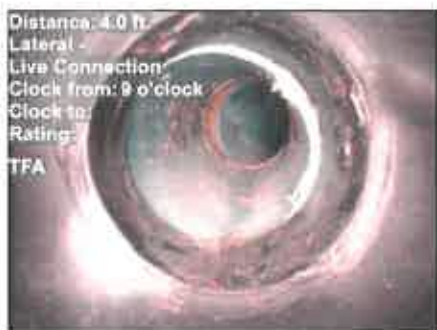
Mainline ID: 9201	City:	Address: 25 Washington St_in property	Project name: Marcy St_3-2017
Start date/time: 3/21/2017 9:09 AM	Asset length: 9.6 ft.	Weather: Dry	Operator: karl snyder
Upstream node: 12822	Depth US:	Downstream node: 12394	Depth DS:
Pipe shape: Circular	Pipe material: HDPE	Pipe height: 8.0 in.	Pipe width:
Comments:			

Observations




Distance	Dir. Length	From/To Code	Modifier/Severity	Rating	Comments
0.0 ft.	U	/	START AGAINST FLOW @SMH		AMH



4.0 ft.	U	9 /	Lateral	Live Connection	TFA
---------	---	-----	---------	-----------------	-----



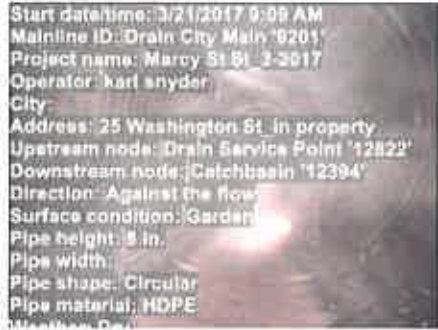
Observations

Distance	Dire Length	From/To	Code	Modifier/Severity	Rating	Comments
60.5 ft.	U	9 /	Lateral	Live Connection		TFA
						
60.5 ft.	U	/	Pipe Size	to 6"		MSC 8" to 6"
						
60.5 ft.	U	/	STOP	@last observation		AEP
						



City of Portsmouth, NH
Pipeline Inspection
680 Peverly Hill Rd.
Portsmouth, NH 03801
603-766-1442
ksnyder@cityofportsmouth.
com

Inspection's photos





City of Portsmouth, NH
 Pipeline Inspection
 680 Peverly Hill Rd.
 Portsmouth, NH 03801
 603-766-1442
 ksnyder@cityofportsmouth.com

Main Inspections Small Photos

Mainline ID: 9166	City: Portsmouth	Address: 58 Washington St	Project name: Marcy St_3-2017
Start date/time: 3/21/2017 9:53 AM	Asset length: 9.1 ft.	Weather: Dry	Operator: karl snyder
Upstream node: 12382	Depth US: 12.0 ft.	Downstream node: 12796	Depth DS: 12.0 ft.
Pipe shape: Circular	Pipe material: HDPE	Pipe height: 18.0 in.	Pipe width: 18.0 in.
Comments: CPE			

Observations




Distance	Dir.	Length	From/To	Code	Modifier/Severity	Rating	Comments
0.0 ft.	D		/	START WITH FLOW	@SMH		AMH



4.7 ft.	D		11 /	Lateral	Live Connection		TSA
---------	---	--	------	---------	-----------------	--	-----




Observations

Distance	Dire Length	From/To	Code	Modifier/Severity	Rating	Comments
99.4 ft.	D	/	Lateral	Live Connection		TSA
<div style="display: flex;"> <div style="width: 20%; padding-right: 5px;"> Distance: 99.4 ft. Lateral - Live Connection Clock from: Clock to: Rating: TSA </div>  </div>						
124.9 ft.	D	11 /	Lateral	Live Connection		TSA
<div style="display: flex;"> <div style="width: 20%; padding-right: 5px;"> Distance: 124.9 ft. Lateral - Live Connection Clock from: 11 o'clock Clock to: Rating: TSA </div>  </div>						
139.4 ft.	D	/	STOP	@smh		ACB
<div style="display: flex;"> <div style="width: 20%; padding-right: 5px;"> Distance: 139.4 ft. STOP - Inspection Stopped @smh Clock from: Clock to: Rating: ACB </div>  </div>						



City of Portsmouth, NH
Pipeline Inspection
680 Peverly Hill Rd.
Portsmouth, NH 03801
603-766-1442
ksnyder@cityofportsmouth.
com

Inspection's photos





City of Portsmouth, NH
 Pipeline Inspection
 680 Peverly Hill Rd.
 Portsmouth, NH 03801
 603-766-1442
 ksnyder@cityofportsmouth.com

Main Inspections Small Photos

Mainline ID: 7510	City: 17 Hancock	Address: 17 Hancock	Project name: Marcy St_3-2017
Start date/time: 3/21/2017 10:36 AM	Asset length: 201.2 ft.	Weather: Dry	Operator: karl snyder
Upstream node: 10471	Depth US: 10473	Downstream node: 10473	Depth DS: 10473
Pipe shape: Circular	Pipe material: Transite	Pipe height: 12.0 in.	Pipe width: 0.0 in.
Comments:			

Observations

Distance	Dir. Length	From/To Code	Modifier/Severity	Rating	Comments
0.0 ft.	U	/	START AGAINST FLOW @SMH		ACB




179.9 ft.	U	11 /	Lateral	Live Connection	TBA
-----------	---	------	---------	-----------------	-----




Observations

Distance	Dire Length	From/To	Code	Modifier/Severity	Rating	Comments
196.5 ft.	U	/	STOP	@smh		ACB



Inspection's photos





City of Portsmouth, NH
 Pipeline Inspection
 680 Peverly Hill Rd.
 Portsmouth, NH 03801
 603-766-1442
 ksnyder@cityofportsmouth.com

Main Inspections Small Photos

Mainline ID: 10851	City: Portsmouth	Address: 7 Hancock St	Project name: Marcy St_3-2017
Start date/time: 3/21/2017 10:59 AM	Asset length: 234.5 ft.	Weather: Dry	Operator: karl snyder
Upstream node: 10473	Depth US: 12.0	Downstream node: 12420	Depth DS: 12.0
Pipe shape: unknown material	Pipe material: unknown material	Pipe height: 12.0 in.	Pipe width: 12.0 in.
Comments:			

Observations

Distance	Dir.	Length	From/To	Code	Modifier/Severity	Rating	Comments
0.0 ft.	D		/	START WITH FLOW	@SMH	ACB	



234.4 ft.	D		/	STOP	@smh	ADM	
-----------	---	--	---	------	------	-----	--





City of Portsmouth, NH
Pipeline Inspection
680 Peverly Hill Rd.
Portsmouth, NH 03801
603-766-1442
ksnyder@cityofportsmouth.
com

Inspection's photos





City of Portsmouth, NH
 Pipeline Inspection
 680 Peverly Hill Rd.
 Portsmouth, NH 03801
 603-766-1442
 ksnyder@cityofportsmouth.com

Main Inspections Small Photos

Mainline ID: 9056	City: Portsmouth	Address: Marcy St_Liberty Pole	Project name: Marcy St_3-2017
Start date/time: 3/21/2017 1:32 PM	Asset length: 80.6 ft.	Weather: Dry	Operator: karl snyder
Upstream node: 12317	Depth US: 12317	Downstream node: 12318	Depth DS: 12318
Pipe shape: Circular	Pipe material: VC	Pipe height: 18.0 in.	Pipe width: 18.0 in.
Comments:			

Observations




Distance	Dir.	Length	From/To	Code	Modifier/Severity	Rating	Comments
0.0 ft.	U		/	START AGAINST FLOW @SMH			AMH



0.0 ft.	U	54.9 ft.	/	Crack	Multiple - Wider	2	CM_J
---------	---	----------	---	-------	------------------	---	------



Observations

Distance	Dire Length	From/To	Code	Modifier/Severity	Rating	Comments
14.2 ft.	U	12 /	Lateral	Capped		TFC
<div style="display: flex; align-items: flex-start;"> <div style="width: 25%; padding-right: 5px;"> Distance: 14.2 ft. Lateral - Capped Clock from: 12 o'clock Clock to: Rating: TFC </div>  </div>						
27.6 ft.	U	12 /	Lateral	Capped		TFC
<div style="display: flex; align-items: flex-start;"> <div style="width: 25%; padding-right: 5px;"> Distance: 27.6 ft. Lateral - Capped Clock from: 12 o'clock Clock to: Rating: TFC </div>  </div>						
39.6 ft.	U	15.4 ft.	/	Deformed	>10%	FH
<div style="display: flex; align-items: flex-start;"> <div style="width: 25%; padding-right: 5px;"> Distance: 39.6 ft. Deformed - >10% Clock from: Clock to: Rating: FH </div>  </div>						

Observations

Distance	Dire Length	From/To	Code	Modifier/Severity	Rating	Comments
54.9 ft.	U	/	STOP	@smh		AMH



Inspection's photos



Main Inspections Small Photos

Mainline ID: 9056	City: 	Address: Marcy St_Liberty Pole	Project name: Strawberry Banke_drain_3-2017
Start date/time: 3/31/2017 8:37 AM	Asset length: 80.6 ft.	Weather: Dry	Operator: karl snyder
Upstream node: 12317	Depth US: 	Downstream node: 12318	Depth DS:
Pipe shape: Circular	Pipe material: VC	Pipe height: 18.0 in.	Pipe width:
Comments: 			

Observations

Distance	Dir.	Length	From/To	Code	Modifier/Severity	Rating	Comments
0.0 ft.	D		/	START WITH FLOW	@SMH		AMH



71.6 ft.	D		/	STOP	@smh		AMH
----------	---	--	---	------	------	--	-----



Inspection's photos



Main Inspections Small Photos

Mainline ID: 9209	City: 	Address: 105 Marcy St	Project name: Strawberry Banke_drain_3-2017
Start date/time: 3/31/2017 9:20 AM	Asset length: 112.2 ft.	Weather: Dry	Operator: karl snyder
Upstream node: 12324	Depth US: 	Downstream node: 12404	Depth DS:
Pipe shape: Circular	Pipe material: VC	Pipe height: 15.0 in.	Pipe width:
Comments: 			

Observations




Distance	Dir.	Length	From/To	Code	Modifier/Severity	Rating	Comments
0.0 ft.	U		/	START AGAINST FLOW @SMH			AMH



9.2 ft.	U		1 /	Lateral	Capped		TFC
---------	---	--	-----	---------	--------	--	-----



Observations


Distance	Dire Length	From/To	Code	Modifier/Severity	Rating	Comments
32.4 ft.	U	1 /	Lateral	Capped		TFC
						
58.7 ft.	U	12 /	Lateral	Capped		TFC
						
58.7 ft.	U	14.0 ft.	12 /	Crack	Longitudinal - Narrow	1 CL-J
78.5 ft.	U	13.8 ft.	12 /	Crack	Multiple - Narrow	1 CL-J
82.3 ft.	U	12 / 11	Lateral	Live Connection		TBA
						

Observations

Distance	Dire Length	From/To	Code	Modifier/Severity	Rating	Comments
98.4 ft.	U	12 /	Lateral Abandoned - Unsealed		TBB	



102.7 ft.	U	12 / 1	Lateral Abandoned - Unsealed		TBB	
-----------	---	--------	------------------------------	--	-----	--



107.8 ft.	U	/	STOP	@smh	AMH	
-----------	---	---	------	------	-----	--



Inspection's photos

Start date/time: 3/31/2017 9:20 AM
Mainline ID: Drain City Main '9209'
Project name: Strawberry Banke_drain_3-2017
Operator: karl anyden
City:
Address: 105 Marcy St
Upstream node: Drain Manhole '12324'
Downstream node: Drain Manhole '12404'
Direction: Against the flow
Surface condition: Asphalt
Pipe material:
Pipe size:
Pipe material:
Pipe size:
Pipe material:
Pipe size:

Main Inspections Small Photos

Mainline ID: 9237	City:	Address: 5 Hancock St	Project name: Marcy St_12-2016
Start date/time: 5/10/2017 9:12 AM	Asset length: 88.1 ft.	Weather: Dry	Operator: karl snyder
Upstream node: 12420	Depth US:	Downstream node: 12316	Depth DS:
Pipe shape: Circular	Pipe material: VC	Pipe height: 12.0 in.	Pipe width:
Comments:			

Observations




Distance	Dir.	Length	From/To	Code	Modifier/Severity	Rating	Comments
0.0 ft.	D		/	START WITH FLOW	@SMH		AMH




20.2 ft.	D		12 / 3	Lateral	Capped		TFC
----------	---	--	--------	---------	--------	--	-----



Observations

Distance	Dire Length	From/To Code	Modifier/Severity	Rating	Comments
38.2 ft.	D	/ Patch/Repair	patch/mortar	RPP	
<div style="display: flex; justify-content: space-between;"> <div style="width: 30%;"> <p>Distance: 38.2 ft. Patch/Repair - patch/mortar Clock from: Clock to: Rating: RPP</p>  </div> <div style="width: 30%;"> <p>Distance: 38.2 ft. Patch/Repair - patch/mortar Clock from: Clock to: Rating: RPP</p>  </div> <div style="width: 30%;"> <p>5/10/2017 9:20:32 AM</p>  </div> </div>					

73.7 ft.	D	/ 3 Bend	90	LR	
<div style="display: flex; justify-content: space-between;"> <div style="width: 45%;"> <p>Distance: 73.7 ft. Bend - 90 Clock from: Clock to: 3 o'clock Rating: LR</p>  </div> <div style="width: 45%;"> <p>Distance: 73.7 ft. Bend - 90 Clock from: Clock to: 3 o'clock Rating: LR</p>  </div> </div>					

73.7 ft.	D	/ STOP	@last observation	MSA	
<div style="width: 30%;"> <p>Distance: 73.7 ft. STOP - Inspection Stopped @last observation Clock from: Clock to: Rating: MSA</p>  </div>					

Inspection's photos

