

Historic District Commission

Staff Report – July 7th & 14th, 2021

July 7th MEETING

Administrative Approvals:

- | | |
|------------------------------------|----------------------|
| 1. 14 Mechanic Street. (LUHD-338) | - Recommend Approval |
| 2. 32 Pickering Street. (LUHD-350) | - Recommend Approval |
| 3. 165 Court Street (LUHD-354) | - Recommend Approval |
| 4. 15 Middle Street (LUHD-353) | - Recommend Approval |
| 5. 306 South Street (LUHD-352) | - Recommend Approval |
| 6. 166 New Castle Ave.(LUHD-351) | - Recommend Approval |
| 7. 24 Middle Street (LUHD-349) | - Recommend Approval |
| 8. 125 Bow Street (LUHD-360) | - Recommend Approval |
| 9. 60 Penhallow St. (LUHD-362) | - Recommend Approval |
| 10. 60 Penhallow St. (LUHD-355) | - Recommend Approval |
| 11. 553 Islington St. (LUHD-356) | - Recommend Approval |
| 12. 49 Hunking St. (LUHD-358) | - Recommend Approval |
| 13. 124 State Street (LUHD-359) | - Recommend Approval |
| 14. 6 Rock Street (LUHD-363) | - Recommend Approval |

PUBLIC HEARINGS – NEW BUSINESS:

1. 165 Court St. (LU-21-87) (mural signage)
2. 99 Bow St. (LU-21-110) (decks)
3. 12 South St. (LU-21-101) (1 story addition)
4. 150 Daniel St. (LU-21-78) (2 story carriage house)
5. 564 Middle St. (LU-21-123) (3 windows and a door)
6. 50 Mt. Vernon St. (LU-21-84) (garage)
7. 420 Pleasant St. (LU-21-126) (rear addition)
8. 33 Gardner St. (LU-21-135) (chimney)

July 14th MEETING

Administrative Approvals:

- Pending review

EXTENSION REQUESTS:

1. 19 South St. (LU-20-102) (windows and doors)

WORK SESSIONS/ PUBLIC HEARINGS (NEW):

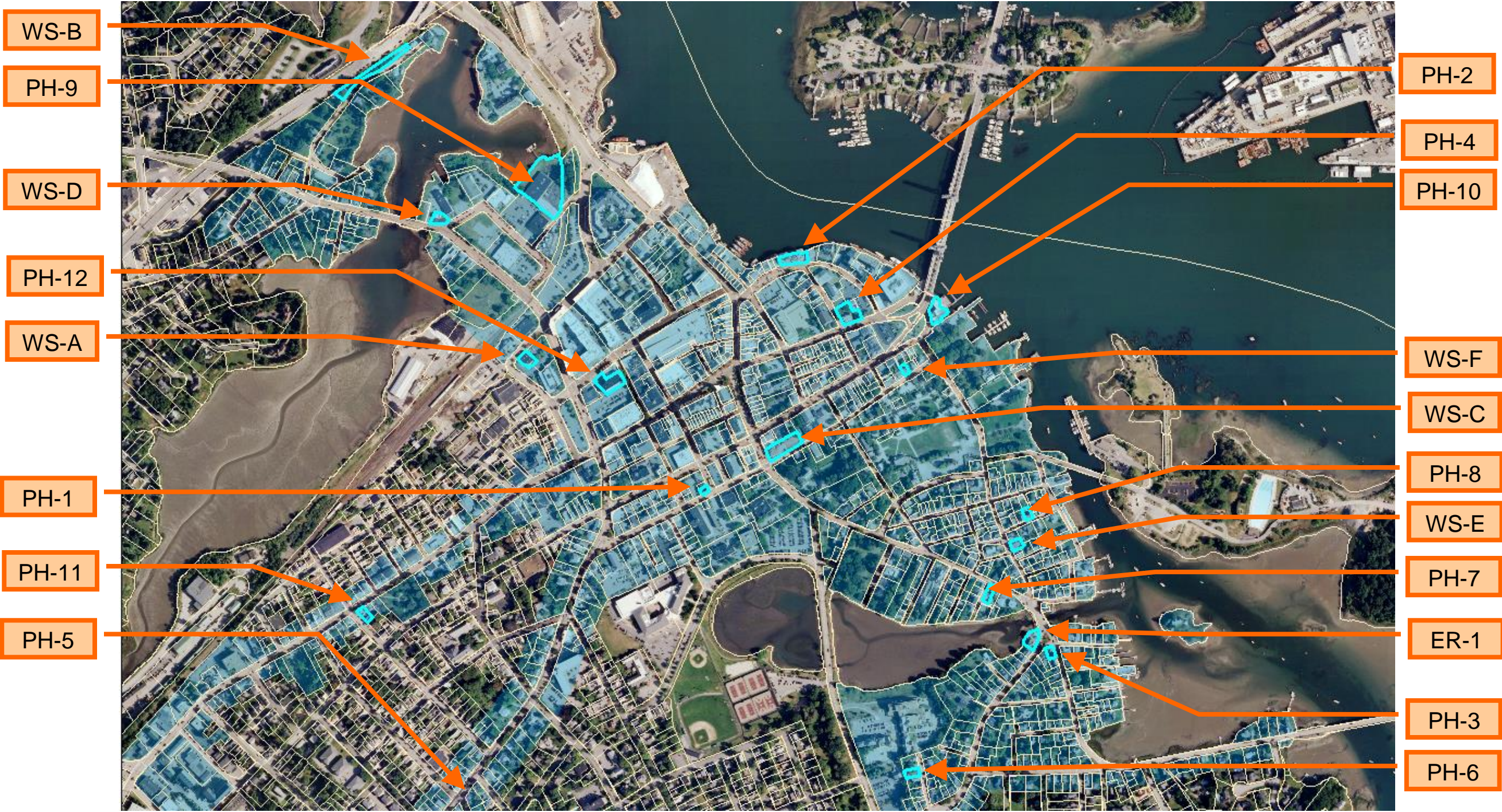
9. 53 Green St. St. (LU-21-55) (5 story building)
10. 10 State St. (LU-21-133) (side entryway)
11. 322 Islington St. (LU-21-355) (carriage house)

PUBLIC HEARINGS – OLD BUSINESS:

12. 64 Vaughan St. (LU-21-214) (3 story building)

WORK SESSIONS – OLD BUSINESS:

- A. 238 Deer St. (LUHD-340) (3.5 story building)
- B. 137 Northwest. (LUHD-296) (New house)
- C. 93 Pleasant. (LUHD-324) (3 story addition)
- D. 1 Raynes Ave. (LUHD-234) (2, 5 story buildings)
- E. 279 Marcy St. (LUHD-259) (dormer)
- F. 449 Court St. (LUHD-235) (dormer & deck)



HISTORIC DISTRICT COMMISSION

MEETING DATE: July 7th and 14th, 2021
APPLICATIONS: 33

LOCATOR MAP

Historic District Commission

Project Evaluation Form: 165 COURT STREET (LU-20-87)
Permit Requested: CERTIFICATE OF APPROVAL
Meeting Type: PUBLIC HEARING #1

- A. Property Information - General:**
Existing Conditions:
- Zoning District: CD4-L1
 - Land Use: Commercial
 - Land Area: 1,807 SF +/-
 - Estimated Age of Structure: c.1953
 - Building Style: Modern
 - Number of Stories: 2.0
 - Historical Significance: Non-Contributing
 - Public View of Proposed Work: View from Fleet and Court Streets
 - Unique Features: NA
 - Neighborhood Association: Downtown

B. Proposed Work: To modify the storefront system.

- C. Other Permits Required:**
- ☐ Board of Adjustment
- ☐ Planning Board
- ☐ City Council

- D. Lot Location:**
- ☐ Terminal Vista
- ☐ Gateway
- ☐ Mid-Block
- ☒ Intersection / Corner Lot
- ☐ Rear Lot

- E. Existing Building to be Altered/ Demolished:**
- ☒ Principal
- ☐ Accessory
- ☐ Significant Demolition

- F. Sensitivity of Neighborhood Context:**
- ☐ Highly Sensitive
- ☐ Sensitive
- ☒ Low Sensitivity
- ☐ “Back-of-House”

- G. Design Approach (for Major Projects):**
- ☐ Literal Replication (i.e. 6-16 Congress, Jardinière Building, 10 Pleasant Street)
- ☒ Invention within a Style (i.e., Porter Street Townhouses, 100 Market Street)
- ☐ Abstract Reference (i.e. Portwalk, 51 Islington, 55 Congress Street)
- ☐ Intentional Opposition (i.e. McIntyre Building, Citizen's Bank, AC Hotel)

- H. Project Type:**
- ☐ Consent Agenda (i.e. very small alterations, additions or expansions)
- ☒ Minor Project (i.e. small alterations, additions or expansions)
- ☐ Moderate Project (i.e. significant additions, alterations or expansions)
- ☐ Major Project (i.e. very large alterations, additions or expansions)

- I. Neighborhood Context:**
- This non-contributing historic structure is located along the intersection of Fleet and Court Streets and is surrounded with many other brick or wood-sided historic buildings between 2.5-3 stories in height. The building in this neighborhood have little to no front yard setback and shallow side yard setbacks.
- J. Previous HDC Comments and Suggestions:**
- This building was recently renovated with a new awning, signage and lighting.
- K. Staff Comments and Suggestions for Consideration:**
- The proposed improvements include adding new signage and a wall mural along the TD Parking Lot on Court Street.

Design Guideline Reference – Guidelines for Signs and Awnings (11).

L. Proposed Design, 3d Massing View and Aerial View:



Recently Approved Design and proposed Mural



Aerial View

HISTORIC
SURVEY
RATING

NC

165 COURT STREET (LU-20-82) – PUBLIC HEARING #1 (MINOR)


		INFO/ EVALUATION CRITERIA	SUBJECT PROPERTY		NEIGHBORHOOD CONTEXT	
STAFF	No	Project Information	Existing Building	Proposed Building (+/-)	Abutting Structures (Average)	Surrounding Structures (Average)
	No	GENERAL BUILDING INFORMATION	(ESTIMATED FROM THE TAX MAPS & ASSESSOR'S INFO)			
	1	Gross Floor Area (SF)	MINOR PROJECT – ADD NEW SIGNAGE AND WALL MURAL –			
	2	Floor Area Ratio (GFA/ Lot Area)				
	3	Building Height / Street-Width Ratio				
	4	Building Height – Zoning (Feet)				
	5	Building Height – Street Wall / Cornice (Feet)				
	6	Number of Stories				
7	Building Coverage (% Building on the Lot)					
HISTORIC DISTRICT COMMISSION MEMBERS	CONTEXT	PROJECT REVIEW ELEMENT	HDC COMMENTS	HDC SUGGESTIONS	APPROPRIATENESS	
		8 Scale (i.e. height, volume, coverage...)			<input type="checkbox"/> Appropriate <input type="checkbox"/> Inappropriate	
		9 Placement (i.e. setbacks, alignment...)			<input type="checkbox"/> Appropriate <input type="checkbox"/> Inappropriate	
		10 Massing (i.e. modules, banding, stepbacks...)			<input type="checkbox"/> Appropriate <input type="checkbox"/> Inappropriate	
	BUILDING DESIGN & MATERIALS	11 Architectural Style (i.e. traditional – modern)			<input type="checkbox"/> Appropriate <input type="checkbox"/> Inappropriate	
		12 Roofs			<input type="checkbox"/> Appropriate <input type="checkbox"/> Inappropriate	
		13 Style and Slope			<input type="checkbox"/> Appropriate <input type="checkbox"/> Inappropriate	
		14 Roof Projections (i.e. chimneys, vents, dormers...)			<input type="checkbox"/> Appropriate <input type="checkbox"/> Inappropriate	
		15 Roof Materials			<input type="checkbox"/> Appropriate <input type="checkbox"/> Inappropriate	
		16 Cornice Line			<input type="checkbox"/> Appropriate <input type="checkbox"/> Inappropriate	
		17 Eaves, Gutters and Downspouts			<input type="checkbox"/> Appropriate <input type="checkbox"/> Inappropriate	
		18 Walls			<input type="checkbox"/> Appropriate <input type="checkbox"/> Inappropriate	
		19 Siding / Material			<input type="checkbox"/> Appropriate <input type="checkbox"/> Inappropriate	
		20 Projections (i.e. bays, balconies...)			<input type="checkbox"/> Appropriate <input type="checkbox"/> Inappropriate	
		21 Doors and windows			<input type="checkbox"/> Appropriate <input type="checkbox"/> Inappropriate	
		22 Window Openings and Proportions			<input type="checkbox"/> Appropriate <input type="checkbox"/> Inappropriate	
		23 Window Casing/ Trim			<input type="checkbox"/> Appropriate <input type="checkbox"/> Inappropriate	
		24 Window Shutters / Hardware			<input type="checkbox"/> Appropriate <input type="checkbox"/> Inappropriate	
		25 Awnings			<input type="checkbox"/> Appropriate <input type="checkbox"/> Inappropriate	
		26 Doors			<input type="checkbox"/> Appropriate <input type="checkbox"/> Inappropriate	
		27 Porches and Balconies			<input type="checkbox"/> Appropriate <input type="checkbox"/> Inappropriate	
		28 Projections (i.e. porch, portico, canopy...)			<input type="checkbox"/> Appropriate <input type="checkbox"/> Inappropriate	
		29 Landings/ Steps / Stoop / Railings			<input type="checkbox"/> Appropriate <input type="checkbox"/> Inappropriate	
		30 Lighting (i.e. wall, post...)			<input type="checkbox"/> Appropriate <input type="checkbox"/> Inappropriate	
		31 Signs (i.e. projecting, wall...)			<input type="checkbox"/> Appropriate <input type="checkbox"/> Inappropriate	
		32 Mechanicals (i.e. HVAC, generators)			<input type="checkbox"/> Appropriate <input type="checkbox"/> Inappropriate	
		33 Decks			<input type="checkbox"/> Appropriate <input type="checkbox"/> Inappropriate	
		34 Garages (i.e. doors, placement...)			<input type="checkbox"/> Appropriate <input type="checkbox"/> Inappropriate	
		SITE DESIGN	35 Fence / Walls (i.e. materials, type...)			<input type="checkbox"/> Appropriate <input type="checkbox"/> Inappropriate
			36 Grading (i.e. ground floor height, street edge...)			<input type="checkbox"/> Appropriate <input type="checkbox"/> Inappropriate
			37 Landscaping (i.e. gardens, planters, street trees...)			<input type="checkbox"/> Appropriate <input type="checkbox"/> Inappropriate
			38 Driveways (i.e. location, material, screening...)			<input type="checkbox"/> Appropriate <input type="checkbox"/> Inappropriate
	39 Parking (i.e. location, access, visibility...)				<input type="checkbox"/> Appropriate <input type="checkbox"/> Inappropriate	
	40 Accessory Buildings (i.e. sheds, greenhouses...)				<input type="checkbox"/> Appropriate <input type="checkbox"/> Inappropriate	

PROPERTY EVALUATION FORM

PORTSMOUTH HISTORIC DISTRICT COMMISSION

PROPERTY: 165 COURT ST Case No.:1 Date:7-7-21

Decision: ☐ Approved ☐ Approved with Stipulations ☐ Denied ☐ Continued ☐ Postponed ☐ With Drawn



H. Purpose and Intent:

1. Preserve the integrity of the District:

☐ Yes ☐ No
2. Assessment of the Historical Significance:

☐ Yes ☐ No
3. Conservation and enhancement of property values:

☐ Yes ☐ No
4. Maintain the special character of the District:

☐ Yes ☐ No
5. Complement and enhance the architectural and historic character:

☐ Yes ☐ No
6. Promote the education, pleasure and welfare of the District to the city residents and visitors:

☐ Yes ☐ No

I. Review Criteria / Findings of Fact:

1. Consistent with special and defining character of surrounding properties:

☐ Yes ☐ No
2. Compatibility of design with surrounding properties:

☐ Yes ☐ No
3. Relation to historic and architectural value of existing structure:

☐ Yes ☐ No
4. Compatibility of innovative technologies with surrounding properties:

☐ Yes ☐ No

Historic District Commission

Project Address:
Permit Requested:
Meeting Type:

99 BOW STREET (LU-21-110)
CERTIFICATE OF APPROVAL
PUBLIC HEARING #2

A. Property Information - General:

- Existing Conditions:
- Zoning District: CD5
 - Land Use: Commercial
 - Land Area: 10,454 SF +/-
 - Estimated Age of Structure: 2010
 - Building Style: Federal Revival
 - Number of Stories: 4.5
 - Historical Significance: NA
 - Public View of Proposed Work: View from Bow Street
 - Unique Features: Recent Infill Building
 - Neighborhood Association: Downtown

B. Proposed Work: To add a new deck and dock structure.

C. Other Permits Required:

- ☐ Board of Adjustment
- ☐ Planning Board
- ☐ City Council

D. Lot Location:

- ☐ Terminal Vista
- ☐ Gateway
- ☒ Mid-Block
- ☐ Intersection / Corner Lot
- ☐ Rear Lot

E. Existing Building to be Altered/ Demolished / Constructed:

- ☐ Principal
- ☒ Accessory
- ☐ Demolition

F. Sensitivity of Context:

- ☐ Highly Sensitive
- ☐ Sensitive
- ☒ Low Sensitivity
- ☐ “Back-of-House”

G. Design Approach (for Major Projects):

- ☐ Literal Replication (i.e. 6-16 Congress, Jardinière Building, 10 Pleasant Street)
- ☐ Invention within a Style (i.e., Porter Street Townhouses, 100 Market Street)
- ☐ Abstract Reference (i.e. Portwalk, 51 Islington, 55 Congress Street)
- ☐ Intentional Opposition (i.e. McIntyre Building, Citizen's Bank, Coldwell Banker)

H. Project Type:

- ☐ Consent Agenda (i.e. very small alterations, additions or expansions)
- ☐ Minor Project (i.e. small alterations, additions or expansions)
- ☒ Moderate Project (i.e. significant additions, alterations or expansions)
- ☐ Major Project (i.e. very large alternations, additions or expansions)

I. Neighborhood Context:

- The building is located along Bow Street and is surrounded with many existing historic brick buildings ranging from 3 to 4.5 stories in height. The neighborhood is predominantly made up of brick structures on shallow lots with no setback from the sidewalk.

J. Staff Comments and/ or Suggestions for Consideration:

The Applicant is proposing to:

- Increase the size of the deck;
- Add a new deck on the west end for public use;
- Add two murals to the deck areas; and
- Install planter boxes.

Design Guideline Reference – Guidelines for Site Elements and Streetscapes(10) and Signs & Awnings (11).

K. Aerial Image, Street View and Zoning Map:



Aerial and Waterside Image



Zoning Map

HISTORIC
SURVEY
RATING

-

99 BOW STREET – PUBLIC HEARING #2 (MODERATE PROJECT)

		INFO/ EVALUATION CRITERIA	SUBJECT PROPERTY		NEIGHBORHOOD CONTEXT	
STAFF	No.	Project Information	Existing Building	Proposed Building (+/-)	Abutting Structures	Surrounding Structures (Average)
		GENERAL BUILDING INFORMATION	(ESTIMATED FROM THE TAX MAPS & ASSESSOR'S INFO)			
	1	Gross Floor Area (SF)	MODERATE PROJECT - ADD NEW DECK AND DOCK STRUCTURE ONLY -			
	2	Floor Area Ratio (GFA/ Lot Area)				
	3	Building Height / Street-Width (ROW) Ratio				
	4	Building Height – Zoning (Feet)				
	5	Building Height – Street Wall / Cornice (Feet)				
	6	Number of Stories				
7	Building Coverage (% Building on the Lot)					
HISTORIC DISTRICT COMMISSION MEMBERS	CONTEXT	PROJECT REVIEW ELEMENT	APPLICANT'S COMMENTS	HDC SUGGESTIONS	APPROPRIATENESS	
		8 Scale (i.e. height, volume, coverage...)			<input type="checkbox"/> Appropriate <input type="checkbox"/> Inappropriate	
		9 Placement (i.e. setbacks, alignment...)			<input type="checkbox"/> Appropriate <input type="checkbox"/> Inappropriate	
		10 Massing (i.e. modules, banding, stepbacks...)			<input type="checkbox"/> Appropriate <input type="checkbox"/> Inappropriate	
	11 Architectural Style (i.e. traditional – modern)			<input type="checkbox"/> Appropriate <input type="checkbox"/> Inappropriate		
	BUILDING DESIGN & MATERIALS	12 Roofs			<input type="checkbox"/> Appropriate <input type="checkbox"/> Inappropriate	
		13 Style and Slope			<input type="checkbox"/> Appropriate <input type="checkbox"/> Inappropriate	
		14 Roof Projections (i.e. chimneys, vents, dormers...)			<input type="checkbox"/> Appropriate <input type="checkbox"/> Inappropriate	
		15 Roof Materials			<input type="checkbox"/> Appropriate <input type="checkbox"/> Inappropriate	
		16 Cornice Line			<input type="checkbox"/> Appropriate <input type="checkbox"/> Inappropriate	
		17 Eaves, Gutters and Downspouts			<input type="checkbox"/> Appropriate <input type="checkbox"/> Inappropriate	
		18 Walls			<input type="checkbox"/> Appropriate <input type="checkbox"/> Inappropriate	
		19 Number and Material			<input type="checkbox"/> Appropriate <input type="checkbox"/> Inappropriate	
		20 Projections (i.e. bays, balconies...)			<input type="checkbox"/> Appropriate <input type="checkbox"/> Inappropriate	
		21 Doors and windows			<input type="checkbox"/> Appropriate <input type="checkbox"/> Inappropriate	
		22 Window Openings and Proportions			<input type="checkbox"/> Appropriate <input type="checkbox"/> Inappropriate	
		23 Window Casing/ Trim			<input type="checkbox"/> Appropriate <input type="checkbox"/> Inappropriate	
		24 Window Shutters / Hardware			<input type="checkbox"/> Appropriate <input type="checkbox"/> Inappropriate	
		25 Storm Windows / Screens			<input type="checkbox"/> Appropriate <input type="checkbox"/> Inappropriate	
		26 Doors			<input type="checkbox"/> Appropriate <input type="checkbox"/> Inappropriate	
		27 Porches and Balconies			<input type="checkbox"/> Appropriate <input type="checkbox"/> Inappropriate	
		28 Projections (i.e. porch, portico, canopy...)			<input type="checkbox"/> Appropriate <input type="checkbox"/> Inappropriate	
		29 Landings/ Steps / Stoop / Railings			<input type="checkbox"/> Appropriate <input type="checkbox"/> Inappropriate	
		30 Lighting (i.e. wall, post...)			<input type="checkbox"/> Appropriate <input type="checkbox"/> Inappropriate	
		31 Signs (i.e. projecting, wall...)			<input type="checkbox"/> Appropriate <input type="checkbox"/> Inappropriate	
		32 Mechanicals (i.e. HVAC, generators)			<input type="checkbox"/> Appropriate <input type="checkbox"/> Inappropriate	
		33 Decks			<input type="checkbox"/> Appropriate <input type="checkbox"/> Inappropriate	
		34 Garages / Barns / Sheds (i.e. doors, placement...)			<input type="checkbox"/> Appropriate <input type="checkbox"/> Inappropriate	
		SITE DESIGN	35 Fence / Walls / Screenwalls (i.e. materials, type...)			<input type="checkbox"/> Appropriate <input type="checkbox"/> Inappropriate
			36 Grading (i.e. ground floor height, street edge...)			<input type="checkbox"/> Appropriate <input type="checkbox"/> Inappropriate
			37 Landscaping (i.e. gardens, planters, street trees...)			<input type="checkbox"/> Appropriate <input type="checkbox"/> Inappropriate
	38 Driveways (i.e. location, material, screening...)				<input type="checkbox"/> Appropriate <input type="checkbox"/> Inappropriate	
	39 Parking (i.e. location, access, visibility...)				<input type="checkbox"/> Appropriate <input type="checkbox"/> Inappropriate	
	40 Accessory Buildings (i.e. sheds, greenhouses...)				<input type="checkbox"/> Appropriate <input type="checkbox"/> Inappropriate	

PROPERTY EVALUATION FORM

PORTSMOUTH HISTORIC DISTRICT COMMISSION

PROPERTY: 99 BOW STREET Case No.: 2 Date: 7-7-21

Decision: ☐ Approved ☐ Approved with Stipulations ☐ Denied
☐ Continued ☐ Postponed ☐ Withdrawn



H. Purpose and Intent:

1. Preserve the integrity of the District:

☐ Yes ☐ No
2. Assessment of the Historical Significance:

☐ Yes ☐ No
3. Conservation and enhancement of property values:

☐ Yes ☐ No
4. Maintain the special character of the District:

☐ Yes ☐ No
5. Complement and enhance the architectural and historic character:

☐ Yes ☐ No
6. Promote the education, pleasure and welfare of the District to the city residents and visitors:

☐ Yes ☐ No

I. Review Criteria / Findings of Fact:

1. Consistent with special and defining character of surrounding properties:

☐ Yes ☐ No
2. Compatibility of design with surrounding properties:

☐ Yes ☐ No
3. Relation to historic and architectural value of existing structure:

☐ Yes ☐ No
4. Compatibility of innovative technologies with surrounding properties:

☐ Yes ☐ No

Historic District Commission

Project Address:
Permit Requested:
Meeting Type:

12 SOUTH STREET (LU-21-101)
CERTIFICATE OF APPROVAL
PUBLIC HEARING #3

A. Property Information - General:

- Existing Conditions:
- Zoning District: CD4-L1
 - Land Use: Commercial
 - Land Area: 25,969 SF +/-
 - Estimated Age of Structure: c.1880
 - Building Style: Italianate
 - Number of Stories: 3.0
 - Historical Significance: Focal
 - Public View of Proposed Work: View from Court and Church Streets
 - Unique Features: Landmark Building
 - Neighborhood Association: Downtown

B. Proposed Work: To add a single-story rear addition.

C. Other Permits Required:

- ☒ Board of Adjustment
- ☐ Planning Board
- ☐ City Council

D. Lot Location:

- ☐ Terminal Vista
- ☐ Gateway
- ☐ Mid-Block
- ☒ Intersection / Corner Lot
- ☐ Rear Lot

E. Existing Building to be Altered/ Demolished:

- ☒ Principal
- ☐ Accessory
- ☐ Demolition

F. Sensitivity of Context:

- ☐ Highly Sensitive
- ☒ Sensitive
- ☐ Low Sensitivity
- ☐ “Back-of-House”

G. Design Approach (for Major Projects):

- ☒ Literal Replication (i.e. 6-16 Congress, Jardinière Building, 10 Pleasant Street)
- ☐ Invention within a Style (i.e., Porter Street Townhouses, 100 Market Street)
- ☐ Abstract Reference (i.e. Portwalk, 51 Islington, 55 Congress Street)
- ☐ Intentional Opposition (i.e. McIntyre Building, Citizen's Bank, Coldwell Banker)

H. Project Type:

- ☐ Consent Agenda (i.e. very small alterations, additions or expansions)
- ☒ Minor Project (i.e. small alterations, additions or expansions)
- ☐ Moderate Project (i.e. significant additions, alterations or expansions)
- ☐ Major Project (i.e. very large alternations, additions or expansions)

I. Neighborhood Context:

- The property is located along the intersection of Salter and Marcy Streets. It is surrounded with many 2.5 - 3 story historic structures with shallow front yard setbacks and small landscaped side yards.

J. Staff Comments and/ or Suggestions for Consideration:

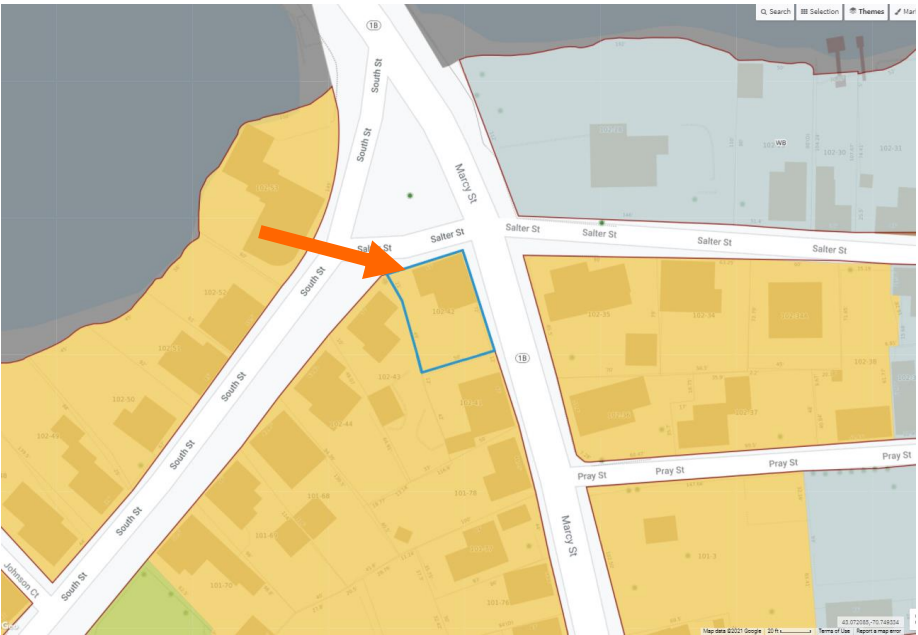
- This application proposes to:
- Add a 16x20 rear single-story addition.
 - Note that a variance was approved for the building coverage and setbacks.

Design Guideline Reference – Guidelines for Windows and Doors (08) and Small Scale Construction & Additions (10).

K. Aerial Image, Street View and Zoning Map:



Elevations and Street View Image



Zoning Map

HISTORIC
SURVEY
RATING

C

12 SOUTH STREET (LU-21-101) – PUBLIC HEARING #3 (MINOR)

		INFO/ EVALUATION CRITERIA	SUBJECT PROPERTY		NEIGHBORHOOD CONTEXT	
STAFF		Project Information	Existing Building	Proposed Building (+/-)	Abutting Structures (Average)	Surrounding Structures (Average)
		GENERAL BUILDING INFORMATION	(ESTIMATED FROM THE TAX MAPS & ASSESSOR'S INFO)			
	1	Gross Floor Area (SF)	MINOR PROJECT – ADD A 1-STORY REAR ADDITION –			
	2	Floor Area Ratio (GFA/ Lot Area)				
	3	Building Height / Street-Width Ratio				
	4	Building Height – Zoning (Feet)				
	5	Building Height – Street Wall / Cornice (Feet)				
	6	Number of Stories				
7	Building Coverage (% Building on the Lot)					
HISTORIC DISTRICT COMMISSION MEMBERS	CONTEXT	PROJECT REVIEW ELEMENT	APPLICANT'S COMMENTS	HDC SUGGESTIONS	APPROPRIATENESS	
		8 Scale (i.e. height, volume, coverage...)			<input type="checkbox"/> Appropriate <input type="checkbox"/> Inappropriate	
		9 Placement (i.e. setbacks, alignment...)			<input type="checkbox"/> Appropriate <input type="checkbox"/> Inappropriate	
		10 Massing (i.e. modules, banding, stepbacks...)			<input type="checkbox"/> Appropriate <input type="checkbox"/> Inappropriate	
	BUILDING DESIGN & MATERIALS	11 Architectural Style (i.e. traditional – modern)			<input type="checkbox"/> Appropriate <input type="checkbox"/> Inappropriate	
		12 Roofs			<input type="checkbox"/> Appropriate <input type="checkbox"/> Inappropriate	
		13 Style and Slope			<input type="checkbox"/> Appropriate <input type="checkbox"/> Inappropriate	
		14 Roof Projections (i.e. chimneys, vents, dormers...)			<input type="checkbox"/> Appropriate <input type="checkbox"/> Inappropriate	
		15 Roof Materials			<input type="checkbox"/> Appropriate <input type="checkbox"/> Inappropriate	
		16 Cornice Line			<input type="checkbox"/> Appropriate <input type="checkbox"/> Inappropriate	
		17 Eaves, Gutters and Downspouts			<input type="checkbox"/> Appropriate <input type="checkbox"/> Inappropriate	
		18 Walls			<input type="checkbox"/> Appropriate <input type="checkbox"/> Inappropriate	
		19 Siding / Material			<input type="checkbox"/> Appropriate <input type="checkbox"/> Inappropriate	
		20 Projections (i.e. bays, balconies...)			<input type="checkbox"/> Appropriate <input type="checkbox"/> Inappropriate	
		21 Doors and Windows			<input type="checkbox"/> Appropriate <input type="checkbox"/> Inappropriate	
		22 Window Openings and Proportions			<input type="checkbox"/> Appropriate <input type="checkbox"/> Inappropriate	
		23 Window Casing/ Trim			<input type="checkbox"/> Appropriate <input type="checkbox"/> Inappropriate	
		24 Window Shutters / Hardware			<input type="checkbox"/> Appropriate <input type="checkbox"/> Inappropriate	
		25 Awnings			<input type="checkbox"/> Appropriate <input type="checkbox"/> Inappropriate	
		26 Doors			<input type="checkbox"/> Appropriate <input type="checkbox"/> Inappropriate	
		27 Porches and Balconies			<input type="checkbox"/> Appropriate <input type="checkbox"/> Inappropriate	
		28 Projections (i.e. porch, portico, canopy...)			<input type="checkbox"/> Appropriate <input type="checkbox"/> Inappropriate	
		29 Landings/ Steps / Stoop / Railings			<input type="checkbox"/> Appropriate <input type="checkbox"/> Inappropriate	
		30 Lighting (i.e. wall, post...)			<input type="checkbox"/> Appropriate <input type="checkbox"/> Inappropriate	
		31 Signs (i.e. projecting, wall...)			<input type="checkbox"/> Appropriate <input type="checkbox"/> Inappropriate	
		32 Mechanicals (i.e. HVAC, generators)			<input type="checkbox"/> Appropriate <input type="checkbox"/> Inappropriate	
		33 Decks			<input type="checkbox"/> Appropriate <input type="checkbox"/> Inappropriate	
		34 Garages/ Barns / Sheds (i.e. doors, placement...)			<input type="checkbox"/> Appropriate <input type="checkbox"/> Inappropriate	
		SITE DESIGN	35 Fence / Walls (i.e. materials, type...)			<input type="checkbox"/> Appropriate <input type="checkbox"/> Inappropriate
			36 Grading (i.e. ground floor height, street edge...)			<input type="checkbox"/> Appropriate <input type="checkbox"/> Inappropriate
			37 Landscaping (i.e. gardens, planters, street trees...)			<input type="checkbox"/> Appropriate <input type="checkbox"/> Inappropriate
			38 Driveways (i.e. location, material, screening...)			<input type="checkbox"/> Appropriate <input type="checkbox"/> Inappropriate
			39 Parking (i.e. location, access, visibility...)			<input type="checkbox"/> Appropriate <input type="checkbox"/> Inappropriate
			40 Accessory Buildings (i.e. sheds, greenhouses...)			<input type="checkbox"/> Appropriate <input type="checkbox"/> Inappropriate

PROPERTY EVALUATION FORM

PORTSMOUTH HISTORIC DISTRICT COMMISSION

PROPERTY:110 COURT STREET Case No.:3 Date: 7-7-21

Decision: ☐ Approved ☐ Approved with Stipulations ☐ Denied
☐ Continued ☐ Postponed ☐ Withdrawn



H. Purpose and Intent:

1. Preserve the integrity of the District:

☐ Yes ☐ No
2. Assessment of the Historical Significance:

☐ Yes ☐ No
3. Conservation and enhancement of property values:

☐ Yes ☐ No
4. Maintain the special character of the District:

☐ Yes ☐ No
5. Complement and enhance the architectural and historic character:

☐ Yes ☐ No
6. Promote the education, pleasure and welfare of the District to the city residents and visitors:

☐ Yes ☐ No

I. Review Criteria / Findings of Fact:

1. Consistent with special and defining character of surrounding properties:

☐ Yes ☐ No
2. Compatibility of design with surrounding properties:

☐ Yes ☐ No
3. Relation to historic and architectural value of existing structure:

☐ Yes ☐ No
4. Compatibility of innovative technologies with surrounding properties:

☐ Yes ☐ No

Historic District Commission

Project Address:
Permit Requested:
Meeting Type:

150 DANIEL STREET (LU-21-78)
CERTIFICATE OF APPROVAL
PUBLIC HEARING #4

A. Property Information - General:

- Existing Conditions:**
- Zoning District: Civic
 - Land Use: Museum
 - Land Area: 12,632 SF +/-
 - Estimated Age of Structure: c.1716
 - Building Style: Early Georgian
 - Number of Stories: 1.5
 - Historical Significance: Contributing
 - Public View of Proposed Work: View from Chapel Street
 - Unique Features: Reconstruction Project
 - Neighborhood Association: Downtown

B. Proposed Work: To reconstruct a two-story carriage house.

C. Other Permits Required:

- ☒ Board of Adjustment
- ☐ Planning Board
- ☐ City Council

D. Lot Location:

- ☐ Terminal Vista
- ☐ Gateway
- ☐ Mid-Block
- ☒ Intersection / Corner Lot
- ☐ Rear Lot

E. Existing Building to be Altered/ Demolished / Constructed:

- ☐ Principal
- ☒ Accessory
- ☐ Demolition

F. Sensitivity of Context:

- ☒ Highly Sensitive
- ☐ Sensitive
- ☐ Low Sensitivity
- ☐ “Back-of-House”

G. Design Approach (for Major Projects):

- ☒ Literal Replication (i.e. 6-16 Congress, Jardinière Building, 10 Pleasant Street)
- ☐ Invention within a Style (i.e., Porter Street Townhouses, 100 Market Street)
- ☐ Abstract Reference (i.e. Portwalk, 51 Islington, 55 Congress Street)
- ☐ Intentional Opposition (i.e. McIntyre Building, Citizen's Bank, Coldwell Banker)

H. Project Type:

- ☐ Consent Agenda (i.e. very small alterations, additions or expansions)
- ☐ Minor Project (i.e. small alterations, additions or expansions)
- ☒ Moderate Project (i.e. significant additions, alterations or expansions)
- ☐ Major Project (i.e. very large alterations, additions or expansions)

I. Neighborhood Context:

- The Warner house is a historically-significant and focal building located along Daniel Street. The property is surrounded with many historically significant structures and most no or very shallow setbacks along the street and narrow side yards.

J. Staff Comments and/ or Suggestions for Consideration:

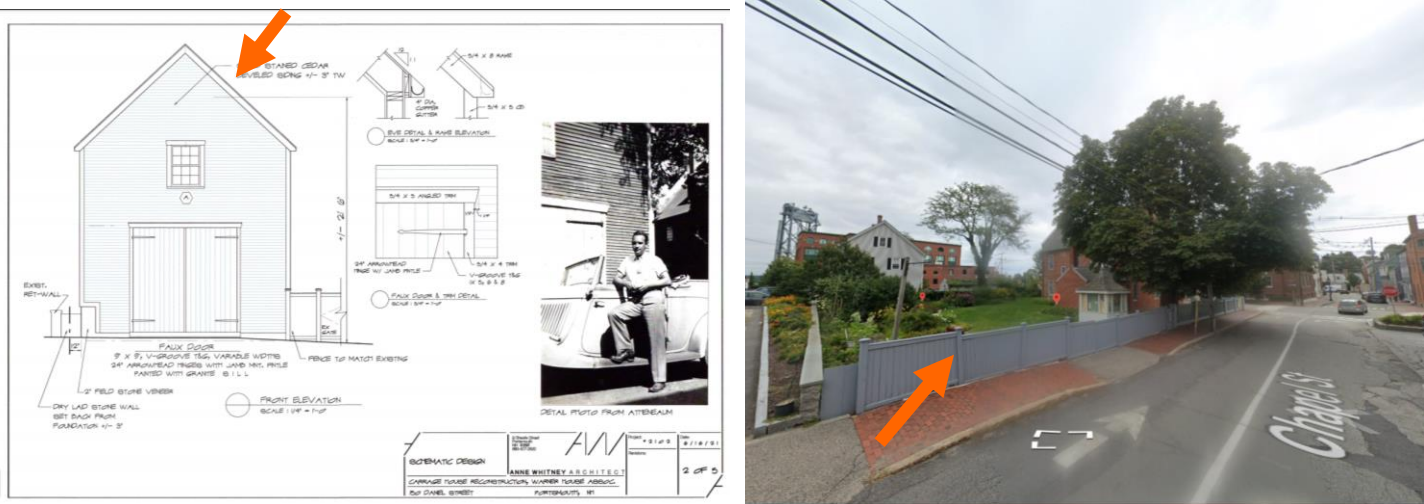
The Applicant is proposing to:

- Reconstruct a two-story carriage house structure on the property.
- The carriage house is proposed to be 18' x 32'.
- The first floor is proposed to be used as a meeting room for the museum and the upper floor will be used as a curatorial workroom and storage.

Note that a variance was granted for the placement of the carriage house within the setbacks.

Design Guideline Reference – Guidelines for Roofing (04), Exterior Woodwork (05) and Windows and Doors (08)

K. Aerial Image, Street View and Zoning Map:



Elevation and Street View Image



Zoning Map

HISTORIC
SURVEY
RATING

C

150 DANIEL STREET (LU-21-78) – PUBLIC HEARING #4 (MODERATE)


		INFO/ EVALUATION CRITERIA	SUBJECT PROPERTY		NEIGHBORHOOD CONTEXT	
STAFF	No.	Project Information	Existing Building	Proposed Building (+/-)	Abutting Structures	Surrounding Structures (Average)
		GENERAL BUILDING INFORMATION	(ESTIMATED FROM THE TAX MAPS & ASSESSOR'S INFO)			
	1	Gross Floor Area (SF)	MODERATE PROJECT - Reconstruct of a Two-Story Carriage House Structure -			
	2	Floor Area Ratio (GFA/ Lot Area)				
	3	Building Height / Street-Width (ROW) Ratio				
	4	Building Height – Zoning (Feet)				
	5	Building Height – Street Wall / Cornice (Feet)				
	6	Number of Stories				
7	Building Coverage (% Building on the Lot)					
HISTORIC DISTRICT COMMISSION MEMBERS	CONTEXT	PROJECT REVIEW ELEMENT	APPLICANT'S COMMENTS	HDC SUGGESTIONS	APPROPRIATENESS	
		8 Scale (i.e. height, volume, coverage...)			<input type="checkbox"/> Appropriate <input type="checkbox"/> Inappropriate	
		9 Placement (i.e. setbacks, alignment...)			<input type="checkbox"/> Appropriate <input type="checkbox"/> Inappropriate	
		10 Massing (i.e. modules, banding, stepbacks...)			<input type="checkbox"/> Appropriate <input type="checkbox"/> Inappropriate	
	11 Architectural Style (i.e. traditional – modern)			<input type="checkbox"/> Appropriate <input type="checkbox"/> Inappropriate		
	BUILDING DESIGN & MATERIALS	12 Roofs			<input type="checkbox"/> Appropriate <input type="checkbox"/> Inappropriate	
		13 Style and Slope			<input type="checkbox"/> Appropriate <input type="checkbox"/> Inappropriate	
		14 Roof Projections (i.e. chimneys, vents, dormers...)			<input type="checkbox"/> Appropriate <input type="checkbox"/> Inappropriate	
		15 Roof Materials			<input type="checkbox"/> Appropriate <input type="checkbox"/> Inappropriate	
		16 Cornice Line			<input type="checkbox"/> Appropriate <input type="checkbox"/> Inappropriate	
		17 Eaves, Gutters and Downspouts			<input type="checkbox"/> Appropriate <input type="checkbox"/> Inappropriate	
		18 Walls			<input type="checkbox"/> Appropriate <input type="checkbox"/> Inappropriate	
		19 Number and Material			<input type="checkbox"/> Appropriate <input type="checkbox"/> Inappropriate	
		20 Projections (i.e. bays, balconies...)			<input type="checkbox"/> Appropriate <input type="checkbox"/> Inappropriate	
		21 Doors and windows			<input type="checkbox"/> Appropriate <input type="checkbox"/> Inappropriate	
		22 Window Openings and Proportions			<input type="checkbox"/> Appropriate <input type="checkbox"/> Inappropriate	
		23 Window Casing/ Trim			<input type="checkbox"/> Appropriate <input type="checkbox"/> Inappropriate	
		24 Window Shutters / Hardware			<input type="checkbox"/> Appropriate <input type="checkbox"/> Inappropriate	
		25 Storm Windows / Screens			<input type="checkbox"/> Appropriate <input type="checkbox"/> Inappropriate	
		26 Doors			<input type="checkbox"/> Appropriate <input type="checkbox"/> Inappropriate	
		27 Porches and Balconies			<input type="checkbox"/> Appropriate <input type="checkbox"/> Inappropriate	
		28 Projections (i.e. porch, portico, canopy...)			<input type="checkbox"/> Appropriate <input type="checkbox"/> Inappropriate	
		29 Landings/ Steps / Stoop / Railings			<input type="checkbox"/> Appropriate <input type="checkbox"/> Inappropriate	
		30 Lighting (i.e. wall, post...)			<input type="checkbox"/> Appropriate <input type="checkbox"/> Inappropriate	
		31 Signs (i.e. projecting, wall...)			<input type="checkbox"/> Appropriate <input type="checkbox"/> Inappropriate	
		32 Mechanicals (i.e. HVAC, generators)			<input type="checkbox"/> Appropriate <input type="checkbox"/> Inappropriate	
		33 Decks			<input type="checkbox"/> Appropriate <input type="checkbox"/> Inappropriate	
		34 Garages / Barns / Sheds (i.e. doors, placement...)			<input type="checkbox"/> Appropriate <input type="checkbox"/> Inappropriate	
	SITE DESIGN	35 Fence / Walls / Screenwalls (i.e. materials, type...)			<input type="checkbox"/> Appropriate <input type="checkbox"/> Inappropriate	
		36 Grading (i.e. ground floor height, street edge...)			<input type="checkbox"/> Appropriate <input type="checkbox"/> Inappropriate	
		37 Landscaping (i.e. gardens, planters, street trees...)			<input type="checkbox"/> Appropriate <input type="checkbox"/> Inappropriate	
		38 Driveways (i.e. location, material, screening...)			<input type="checkbox"/> Appropriate <input type="checkbox"/> Inappropriate	
		39 Parking (i.e. location, access, visibility...)			<input type="checkbox"/> Appropriate <input type="checkbox"/> Inappropriate	
		40 Accessory Buildings (i.e. sheds, greenhouses...)			<input type="checkbox"/> Appropriate <input type="checkbox"/> Inappropriate	

PROPERTY EVALUATION FORM

PORTSMOUTH HISTORIC DISTRICT COMMISSION

PROPERTY:150 DANIEL STREET Case No.: 4 Date: 7-7-21

Decision: ☐ Approved ☐ Approved with Stipulations ☐ Denied ☐ Continued ☐ Postponed ☐ Withdrawn



H. Purpose and Intent:

1. Preserve the integrity of the District:

☐ Yes ☐ No
2. Assessment of the Historical Significance:

☐ Yes ☐ No
3. Conservation and enhancement of property values:

☐ Yes ☐ No
4. Maintain the special character of the District:

☐ Yes ☐ No
5. Complement and enhance the architectural and historic character:

☐ Yes ☐ No
6. Promote the education, pleasure and welfare of the District to the city residents and visitors:

☐ Yes ☐ No

I. Review Criteria / Findings of Fact:

1. Consistent with special and defining character of surrounding properties:

☐ Yes ☐ No
2. Compatibility of design with surrounding properties:

☐ Yes ☐ No
3. Relation to historic and architectural value of existing structure:

☐ Yes ☐ No
4. Compatibility of innovative technologies with surrounding properties:

☐ Yes ☐ No

Historic District Commission

Project Address: 564 MIDDLE STREET (LU-21-123)
Permit Requested: CERTIFICATE OF APPROVAL
Meeting Type: PUBLIC HEARING #5

A. Property Information - General:

- Existing Conditions:**
- Zoning District: MRO
 - Land Use: Two-Family
 - Land Area: 11,761 SF +/-
 - Estimated Age of Structure: c. 1875
 - Building Style: Greek Revival
 - Historical Significance: C
 - Public View of Proposed Work: Limited View from Middle Street
 - Unique Features: NA
 - Neighborhood Association: Wibird

B. Proposed Work: Replace 3 windows and add new windows and doors.

C. Other Permits Required:

- ☐ Board of Adjustment
- ☐ Planning Board
- ☐ City Council
- ☐ Condo Association
- ☐ Abutting Property Owner

D. Lot Location:

- ☐ Terminal Vista
- ☐ Gateway
- ☒ Mid-Block
- ☐ Intersection / Corner Lot
- ☐ Rear Lot

E. Existing Building to be Altered/ Demolished:

- ☒ Principal
- ☐ Accessory
- ☐ Demolition

F. Sensitivity of Context:

- ☒ Highly Sensitive
- ☐ Sensitive
- ☐ Low Sensitivity
- ☐ “Back-of-House”

G. Design Approach (for Major Projects):

- ☒ Literal Replication (i.e. 6-16 Congress, Jardinière Building, 10 Pleasant Street)
- ☐ Invention within a Style (i.e., Porter Street Townhouses, 100 Market Street)
- ☐ Abstract Reference (i.e. Portwalk, 51 Islington, 55 Congress Street)
- ☐ Intentional Opposition (i.e. McIntyre Building, Citizen's Bank, Coldwell Banker)

H. Project Type:

- ☐ Consent Agenda (i.e. very small alterations, additions or expansions)
- ☒ Minor Project (i.e. small alterations, additions or expansions)
- ☐ Moderate Project (i.e. significant additions, alterations or expansions)
- ☐ Major Project (i.e. very large alternations, additions or expansions)

I. Neighborhood Context:

- The structure is located along Middle Street and is surrounded with many historically-significant 2.5-3 story structures.

J. Staff Comments and/ or Suggestions for Consideration:

- The Application is proposing to:
- Replace 3 existing windows; and
 - Add new side and rear windows and doors.

- **Design Guideline Reference: *Guidelines for Exterior Woodwork (05), and Windows and Doors (08).***

K. Aerial Image, Street View and Zoning Map:

Proposed modifications

East corner of house

West corner of house

Satellite view

Proposed First Floor Plan

Durkin Residence - First Floor Construction Plan (proposed)

PORT CITY DESIGN

architectural planning

465-111-1107

www.portcitydesign.com

Consultants

Client - Project:

DURKIN RESIDENCE

Open Planning & Reconnection

166 Middle St, Providence, RI 02901

Notes

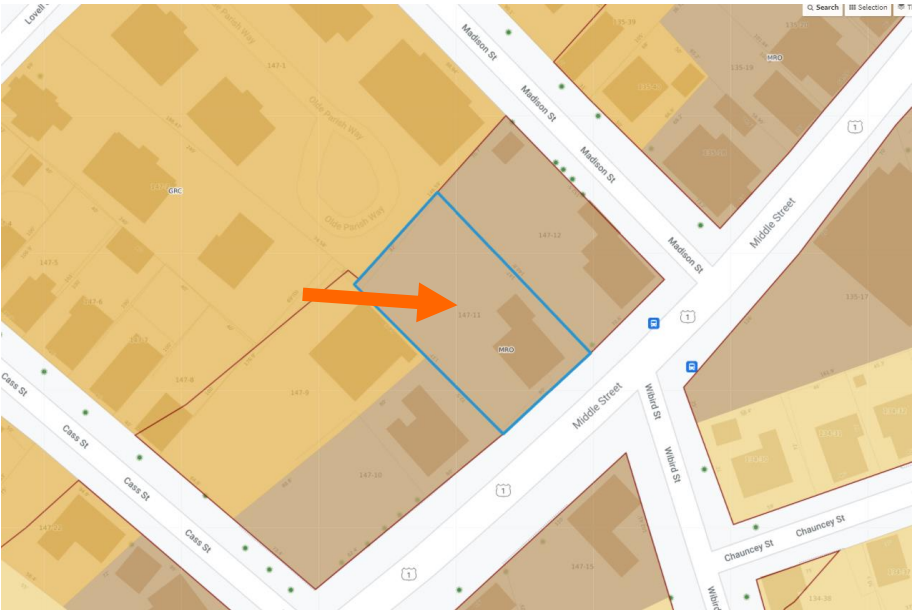
09/14/17

A1

First Floor Construction Plan (proposed)

Providence, RI 02901

Site Plans and Street View Image



Zoning Map

**HISTORIC
SURVEY
RATING**

NA

564 MIDDLE STREET (LU-21-123) – PUBLIC HEARING #5 (MINOR)

		INFO/ EVALUATION CRITERIA	SUBJECT PROPERTY		NEIGHBORHOOD CONTEXT	
STAFF		Project Information	Existing Building	Proposed Building (+/-)	Abutting Structures (Average)	Surrounding Structures (Average)
		GENERAL BUILDING INFORMATION	(ESTIMATED FROM THE TAX MAPS & ASSESSOR'S INFO)			
	1	Gross Floor Area (SF)	MINOR PROJECT – REPLACE AND ADD REAR AND SIDE WINDOWS & DOORS –			
	2	Floor Area Ratio (GFA/ Lot Area)				
	3	Building Height / Street-Width Ratio				
	4	Building Height – Zoning (Feet)				
	5	Building Height – Street Wall / Cornice (Feet)				
6	Number of Stories					
HISTORIC DISTRICT COMMISSION MEMBERS	CONTEXT	PROJECT REVIEW ELEMENT	APPLICANT'S COMMENTS	HDC SUGGESTIONS	APPROPRIATENESS	
		8 Scale (i.e. height, volume, coverage...)			<input type="checkbox"/> Appropriate <input type="checkbox"/> Inappropriate	
		9 Placement (i.e. setbacks, alignment...)			<input type="checkbox"/> Appropriate <input type="checkbox"/> Inappropriate	
		10 Massing (i.e. modules, banding, stepbacks...)			<input type="checkbox"/> Appropriate <input type="checkbox"/> Inappropriate	
	BUILDING DESIGN & MATERIALS	11 Architectural Style (i.e. traditional – modern)			<input type="checkbox"/> Appropriate <input type="checkbox"/> Inappropriate	
		12 Roofs			<input type="checkbox"/> Appropriate <input type="checkbox"/> Inappropriate	
		13 Style and Slope			<input type="checkbox"/> Appropriate <input type="checkbox"/> Inappropriate	
		14 Roof Projections (i.e. chimneys, vents, dormers...)			<input type="checkbox"/> Appropriate <input type="checkbox"/> Inappropriate	
		15 Roof Materials			<input type="checkbox"/> Appropriate <input type="checkbox"/> Inappropriate	
		16 Cornice Line			<input type="checkbox"/> Appropriate <input type="checkbox"/> Inappropriate	
		17 Eaves, Gutters and Downspouts			<input type="checkbox"/> Appropriate <input type="checkbox"/> Inappropriate	
		18 Walls			<input type="checkbox"/> Appropriate <input type="checkbox"/> Inappropriate	
		19 Siding / Material			<input type="checkbox"/> Appropriate <input type="checkbox"/> Inappropriate	
		20 Projections (i.e. bays, balconies...)			<input type="checkbox"/> Appropriate <input type="checkbox"/> Inappropriate	
		21 Doors and Windows			<input type="checkbox"/> Appropriate <input type="checkbox"/> Inappropriate	
		22 Window Openings and Proportions			<input type="checkbox"/> Appropriate <input type="checkbox"/> Inappropriate	
		23 Window Casing/ Trim			<input type="checkbox"/> Appropriate <input type="checkbox"/> Inappropriate	
		24 Window Shutters / Hardware			<input type="checkbox"/> Appropriate <input type="checkbox"/> Inappropriate	
		25 Awnings			<input type="checkbox"/> Appropriate <input type="checkbox"/> Inappropriate	
		26 Doors			<input type="checkbox"/> Appropriate <input type="checkbox"/> Inappropriate	
		27 Porches and Balconies			<input type="checkbox"/> Appropriate <input type="checkbox"/> Inappropriate	
		28 Projections (i.e. porch, portico, canopy...)			<input type="checkbox"/> Appropriate <input type="checkbox"/> Inappropriate	
		29 Landings/ Steps / Stoop / Railings			<input type="checkbox"/> Appropriate <input type="checkbox"/> Inappropriate	
		30 Lighting (i.e. wall, post...)			<input type="checkbox"/> Appropriate <input type="checkbox"/> Inappropriate	
		31 Signs (i.e. projecting, wall...)			<input type="checkbox"/> Appropriate <input type="checkbox"/> Inappropriate	
		32 Mechanicals (i.e. HVAC, generators)			<input type="checkbox"/> Appropriate <input type="checkbox"/> Inappropriate	
		33 Decks			<input type="checkbox"/> Appropriate <input type="checkbox"/> Inappropriate	
		34 Garages/ Barns / Sheds (i.e. doors, placement...)			<input type="checkbox"/> Appropriate <input type="checkbox"/> Inappropriate	
		SITE DESIGN	35 Fence / Walls (i.e. materials, type...)			<input type="checkbox"/> Appropriate <input type="checkbox"/> Inappropriate
			36 Grading (i.e. ground floor height, street edge...)			<input type="checkbox"/> Appropriate <input type="checkbox"/> Inappropriate
			37 Landscaping (i.e. gardens, planters, street trees...)			<input type="checkbox"/> Appropriate <input type="checkbox"/> Inappropriate
			38 Driveways (i.e. location, material, screening...)			<input type="checkbox"/> Appropriate <input type="checkbox"/> Inappropriate
	39 Parking (i.e. location, access, visibility...)				<input type="checkbox"/> Appropriate <input type="checkbox"/> Inappropriate	

PROPERTY EVALUATION FORM

PORTSMOUTH HISTORIC DISTRICT COMMISSION

PROPERTY: 564 Middle St. Case No.: 5 Date: 7-7-21

Decision: ☐ Approved ☐ Continued ☐ Approved with Stipulations ☐ Postponed ☐ Denied ☐ Withdrawn

H. Purpose and Intent:

1. Preserve the integrity of the District:

2. Assessment of the Historical Significance:

3. Conservation and enhancement of property values:
- ☐ Yes ☐ No

☐ Yes ☐ No

☐ Yes ☐ No
4. Maintain the special character of the District:

5. Complement and enhance the architectural and historic character:

6. Promote the education, pleasure and welfare of the District to the city residents and visitors:
- ☐ Yes ☐ No

☐ Yes ☐ No

☐ Yes ☐ No

I. Review Criteria / Findings of Fact:

1. Consistent with special and defining character of surrounding properties:

2. Compatibility of design with surrounding properties:
- ☐ Yes ☐ No

☐ Yes ☐ No
3. Relation to historic and architectural value of existing structure:

4. Compatibility of innovative technologies with surrounding properties:
- ☐ Yes ☐ No

☐ Yes ☐ No

Historic District Commission

Project Address:
Permit Requested:
Meeting Type:

50 MT. VERNON ST (LU-21-84)
CERTIFICATE OF APPROVAL
PUBLIC HEARING #6

Existing Conditions:

- Zoning District: GRB
- Land Use: Single-Family
- Land Area: 4,350 SF +/-
- Estimated Age of Structure: c.1890
- Building Style: Greek Revival
- Historical Significance: C
- Public View of Proposed Work: View from Mt. Vernon Street.
- Unique Features: Accessory Structure
- Neighborhood Association: South End

B. Proposed Work: To make façade improvements to the storefront and add a penthouse.

C. Other Permits Required:

- ☐ Board of Adjustment
- ☐ Planning Board
- ☐ City Council

D. Lot Location:

- ☐ Terminal Vista
- ☐ Gateway
- ☒ Mid-Block
- ☐ Intersection / Corner Lot
- ☐ Rear Lot

E. Existing Building to be Altered/ Demolished:

- ☐ Principal
- ☒ Accessory
- ☐ Demolition

F. Sensitivity of Context:

- ☐ Highly Sensitive
- ☒ Sensitive
- ☐ Low Sensitivity
- ☐ “Back-of-House”

G. Design Approach (for Major Projects):

- ☐ Literal Replication (i.e. 6-16 Congress, Jardinière Building, 10 Pleasant Street)
- ☐ Invention within a Style (i.e., Porter Street Townhouses, 100 Market Street)
- ☐ Abstract Reference (i.e. Portwalk, 51 Islington, 55 Congress Street)
- ☐ Intentional Opposition (i.e. McIntyre Building, Citizen's Bank, Coldwell Banker)

H. Project Type:

- ☐ Consent Agenda (i.e. very small alterations, additions or expansions)
- ☒ Minor Project (i.e. small alterations, additions or expansions)
- ☐ Moderate Project (i.e. significant additions, alterations or expansions)
- ☐ Major Project (i.e. very large alternations, additions or expansions)

I. Neighborhood Context:

- The building is located along Mount Vernon Street and is surrounded with many 1.5 - 2-5 story historic structures with small lots and shallow setbacks from the sidewalk.

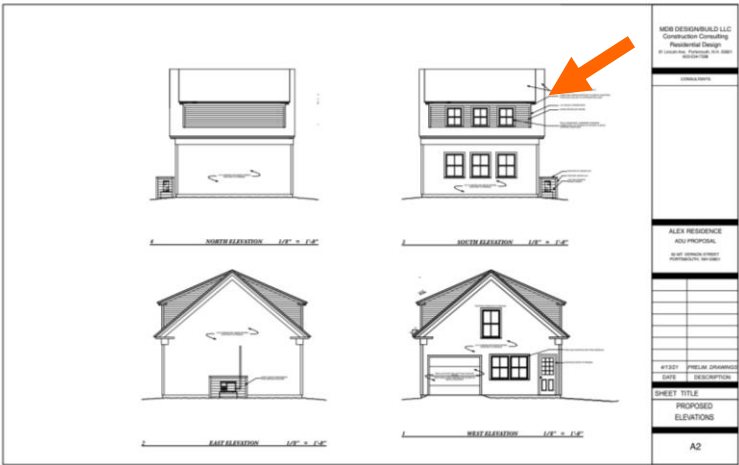
J. Staff Comments and/ or Suggestions for Consideration:

The Application is proposing to:

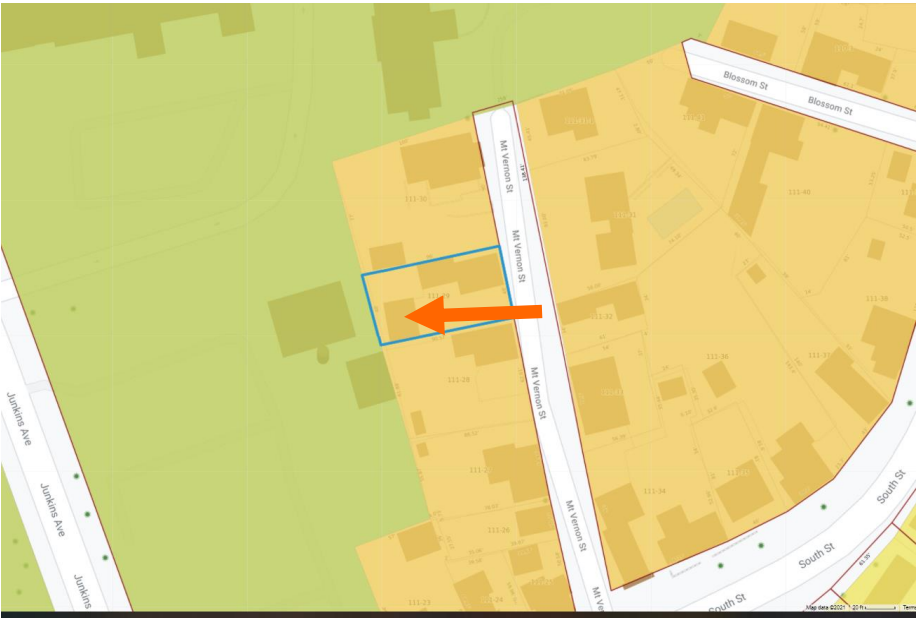
- Add two shed dormers to the attic on the existing garage and cover the space to living area.

- Design Guideline Reference – Guidelines for Roofing (04) and Windows and Doors (08).

K. Aerial Image, Street View and Zoning Map:



Elevations and Street View Image



Zoning Map

HISTORIC
SURVEY
RATING

C

50 MT. VERNON ST. (LU-21-84) – PUBLIC HEARING #6 (MINOR PROJECT)


		INFO/ EVALUATION CRITERIA	SUBJECT PROPERTY		NEIGHBORHOOD CONTEXT	
STAFF	No	Project Information	Existing Building	Proposed Building (+/-)	Abutting Structures (Average)	Surrounding Structures (Average)
	No	GENERAL BUILDING INFORMATION	(ESTIMATED FROM THE TAX MAPS & ASSESSOR'S INFO)			
	1	Gross Floor Area (SF)	<div>MINOR PROJECT</div> <div>– Convert Attic to Living Space and Add 2 Dormers –</div>			
	2	Floor Area Ratio (GFA/ Lot Area)				
	3	Building Height / Street-Width Ratio				
	4	Building Height – Zoning (Feet)				
	5	Building Height – Street Wall / Cornice (Feet)				
	6	Number of Stories				
7	Building Coverage (% Building on the Lot)					
HISTORIC DISTRICT COMMISSION MEMBERS	CONTEXT	PROJECT REVIEW ELEMENT	APPLICANT'S COMMENTS	HDC SUGGESTIONS	APPROPRIATENESS	
		8	Scale (i.e. height, volume, coverage...)		<input type="checkbox"/> Appropriate <input type="checkbox"/> Inappropriate	
		9	Placement (i.e. setbacks, alignment...)		<input type="checkbox"/> Appropriate <input type="checkbox"/> Inappropriate	
		10	Massing (i.e. modules, banding, stepbacks...)		<input type="checkbox"/> Appropriate <input type="checkbox"/> Inappropriate	
	BUILDING DESIGN & MATERIALS	11	Architectural Style (i.e. traditional – modern)		<input type="checkbox"/> Appropriate <input type="checkbox"/> Inappropriate	
		12	Roofs		<input type="checkbox"/> Appropriate <input type="checkbox"/> Inappropriate	
		13	Style and Slope		<input type="checkbox"/> Appropriate <input type="checkbox"/> Inappropriate	
		14	Roof Projections (i.e. chimneys, vents, dormers...)		<input type="checkbox"/> Appropriate <input type="checkbox"/> Inappropriate	
		15	Roof Materials		<input type="checkbox"/> Appropriate <input type="checkbox"/> Inappropriate	
		16	Cornice Line		<input type="checkbox"/> Appropriate <input type="checkbox"/> Inappropriate	
		17	Eaves, Gutters and Downspouts		<input type="checkbox"/> Appropriate <input type="checkbox"/> Inappropriate	
		18	Walls		<input type="checkbox"/> Appropriate <input type="checkbox"/> Inappropriate	
		19	Siding / Material		<input type="checkbox"/> Appropriate <input type="checkbox"/> Inappropriate	
		20	Projections (i.e. bays, balconies...)		<input type="checkbox"/> Appropriate <input type="checkbox"/> Inappropriate	
		21	Doors and Windows		<input type="checkbox"/> Appropriate <input type="checkbox"/> Inappropriate	
		22	Window Openings and Proportions		<input type="checkbox"/> Appropriate <input type="checkbox"/> Inappropriate	
		23	Window Casing/ Trim		<input type="checkbox"/> Appropriate <input type="checkbox"/> Inappropriate	
		24	Window Shutters / Hardware		<input type="checkbox"/> Appropriate <input type="checkbox"/> Inappropriate	
		25	Awnings		<input type="checkbox"/> Appropriate <input type="checkbox"/> Inappropriate	
		26	Doors		<input type="checkbox"/> Appropriate <input type="checkbox"/> Inappropriate	
		27	Porches and Balconies		<input type="checkbox"/> Appropriate <input type="checkbox"/> Inappropriate	
		28	Projections (i.e. porch, portico, canopy...)		<input type="checkbox"/> Appropriate <input type="checkbox"/> Inappropriate	
		29	Landings/ Steps / Stoop / Railings		<input type="checkbox"/> Appropriate <input type="checkbox"/> Inappropriate	
		30	Lighting (i.e. wall, post...)		<input type="checkbox"/> Appropriate <input type="checkbox"/> Inappropriate	
		31	Signs (i.e. projecting, wall...)		<input type="checkbox"/> Appropriate <input type="checkbox"/> Inappropriate	
		32	Mechanicals (i.e. HVAC, generators)		<input type="checkbox"/> Appropriate <input type="checkbox"/> Inappropriate	
		33	Decks		<input type="checkbox"/> Appropriate <input type="checkbox"/> Inappropriate	
		34	Garages/ Barns / Sheds (i.e. doors, placement...)		<input type="checkbox"/> Appropriate <input type="checkbox"/> Inappropriate	
		SITE DESIGN	35	Fence / Walls (i.e. materials, type...)		<input type="checkbox"/> Appropriate <input type="checkbox"/> Inappropriate
			36	Grading (i.e. ground floor height, street edge...)		<input type="checkbox"/> Appropriate <input type="checkbox"/> Inappropriate
			37	Landscaping (i.e. gardens, planters, street trees...)		<input type="checkbox"/> Appropriate <input type="checkbox"/> Inappropriate
			38	Driveways (i.e. location, material, screening...)		<input type="checkbox"/> Appropriate <input type="checkbox"/> Inappropriate
			39	Plantings (i.e. trees, shrubs, flowers...)		<input type="checkbox"/> Appropriate <input type="checkbox"/> Inappropriate
			40	Accessory Buildings (i.e. sheds, greenhouses...)		<input type="checkbox"/> Appropriate <input type="checkbox"/> Inappropriate

PROPERTY EVALUATION FORM

PORTSMOUTH HISTORIC DISTRICT COMMISSION

PROPERTY: 50 MT. VERNON ST. Case No.: 6 Date: 7-7-21

Decision: ☐ Approved ☐ Approved with Stipulations ☐ Denied ☐ Continued ☐ Postponed ☐ Withdrawn



H. Purpose and Intent:

1. Preserve the integrity of the District:

☐ Yes ☐ No
2. Assessment of the Historical Significance:

☐ Yes ☐ No
3. Conservation and enhancement of property values:

☐ Yes ☐ No
4. Maintain the special character of the District:

☐ Yes ☐ No
5. Complement and enhance the architectural and historic character:

☐ Yes ☐ No
6. Promote the education, pleasure and welfare of the District to the city residents and visitors:

☐ Yes ☐ No

I. Review Criteria / Findings of Fact:

1. Consistent with special and defining character of surrounding properties:

☐ Yes ☐ No
2. Compatibility of design with surrounding properties:

☐ Yes ☐ No
3. Relation to historic and architectural value of existing structure:

☐ Yes ☐ No
4. Compatibility of innovative technologies with surrounding properties:

☐ Yes ☐ No

Historic District Commission

Project Address: 420 PLEASANT ST. (LU-21-126)
Permit Requested: CERTIFICATE OF APPROVAL
Meeting Type: PUBLIC HEARING #7

A. Property Information - General:

- Existing Conditions:**
- Zoning District: GRB
 - Land Use: Single-Family
 - Land Area: 4,791 SF +/-
 - Estimated Age of Structure: c.1820
 - Building Style: Federal
 - Historical Significance: C
 - Public View of Proposed Work: View from Franklin Street
 - Unique Features: NA
 - Neighborhood Association: South End

B. Proposed Work: Construct a rear addition with deck, add staircase, & new front porch

C. Other Permits Required:

- ☐ Board of Adjustment
- ☐ Planning Board
- ☐ City Council
- ☐ Condo Association
- ☐ Abutting Property Owner

D. Lot Location:

- ☐ Terminal Vista
- ☐ Gateway
- ☐ Mid-Block
- ☒ Intersection / Corner Lot
- ☐ Rear Lot

E. Existing Building to be Altered/ Demolished / Constructed:

- ☒ Principal
- ☐ Accessory
- ☐ Demolition

F. Sensitivity of Context:

- ☐ Highly Sensitive
- ☒ Sensitive
- ☐ Low Sensitivity
- ☐ “Back-of-House”

G. Design Approach (for Major Projects):

- ☒ Literal Replication (i.e. 6-16 Congress, Jardinière Building, 10 Pleasant Street)
- ☐ Invention within a Style (i.e., Porter Street Townhouses, 100 Market Street)
- ☐ Abstract Reference (i.e. Portwalk, 51 Islington, 55 Congress Street)
- ☐ Intentional Opposition (i.e. McIntyre Building, Citizen's Bank, Coldwell Banker)

H. Project Type:

- ☐ Consent Agenda (i.e. very small alterations, additions or expansions)
- ☐ Minor Project (i.e. small alterations, additions or expansions)
- ☒ Moderate Project (i.e. significant additions, alterations or expansions)
- ☐ Major Project (i.e. very large alterations, additions or expansions)

I. Neighborhood Context:

- The building is located along the intersection of Pleasant and Franklin Streets. It is surrounded with many 2 to 3 story wood- and brick-sided structures with shallow front yard setbacks, narrow side yards, and deeper rear yards.

J. Background & Suggested Action:

- The applicant is proposing to:
- Renovate the rear elevation by adding a rear addition with a roof deck, a 3-story stair enclosure and a new rear entry porch.
 - Note that there are letters of support in the file from the abutters.

Design Guideline Reference – Guidelines for Small-Scale New Construction and Additions (10).

K. Aerial Image, Street View and Zoning Map:



Elevations & Street view Image



Zoning Map

HISTORIC
SURVEY
RATING

C

420 PLEASANT ST. (LU-21-126) – PUBLIC HEARING #7 (MODERATE PROJECT)

		INFO/ EVALUATION CRITERIA	SUBJECT PROPERTY		NEIGHBORHOOD CONTEXT	
STAFF		Project Information	Existing Building	Proposed Building (+/-)	Abutting Structures (Average)	Surrounding Structures (Average)
		GENERAL BUILDING INFORMATION	(ESTIMATED FROM THE TAX MAPS & ASSESSOR'S INFO)			
	1	Gross Floor Area (SF)	<div>MODERATE PROJECT</div> <div>– Replace Chimney & Decks and Stairs –</div>			
	2	Floor Area Ratio (GFA/ Lot Area)				
	3	Building Height / Street-Width Ratio				
	4	Building Height – Zoning (Feet)				
	5	Building Height – Street Wall / Cornice (Feet)				
	6	Number of Stories				
	7	Building Coverage (% Building on the Lot)				
HISTORIC DISTRICT COMMISSION MEMBERS	CONTEXT	PROJECT REVIEW ELEMENT	APPLICANT'S COMMENTS	HDC SUGGESTIONS	APPROPRIATENESS	
		8 Scale (i.e. height, volume, coverage...)			<input type="checkbox"/> Appropriate <input type="checkbox"/> Inappropriate	
		9 Placement (i.e. setbacks, alignment...)			<input type="checkbox"/> Appropriate <input type="checkbox"/> Inappropriate	
		10 Massing (i.e. modules, banding, stepbacks...)			<input type="checkbox"/> Appropriate <input type="checkbox"/> Inappropriate	
	BUILDING DESIGN & MATERIALS	11 Architectural Style (i.e. traditional – modern)			<input type="checkbox"/> Appropriate <input type="checkbox"/> Inappropriate	
		12 Roofs			<input type="checkbox"/> Appropriate <input type="checkbox"/> Inappropriate	
		13 Style and Slope			<input type="checkbox"/> Appropriate <input type="checkbox"/> Inappropriate	
		14 Roof Projections (i.e. chimneys, vents, dormers...)			<input type="checkbox"/> Appropriate <input type="checkbox"/> Inappropriate	
		15 Roof Materials			<input type="checkbox"/> Appropriate <input type="checkbox"/> Inappropriate	
		16 Cornice Line			<input type="checkbox"/> Appropriate <input type="checkbox"/> Inappropriate	
		17 Eaves, Gutters and Downspouts			<input type="checkbox"/> Appropriate <input type="checkbox"/> Inappropriate	
		18 Walls			<input type="checkbox"/> Appropriate <input type="checkbox"/> Inappropriate	
		19 Siding / Material			<input type="checkbox"/> Appropriate <input type="checkbox"/> Inappropriate	
		20 Projections (i.e. bays, balconies...)			<input type="checkbox"/> Appropriate <input type="checkbox"/> Inappropriate	
		21 Doors and Windows			<input type="checkbox"/> Appropriate <input type="checkbox"/> Inappropriate	
		22 Window Openings and Proportions			<input type="checkbox"/> Appropriate <input type="checkbox"/> Inappropriate	
		23 Window Casing/ Trim			<input type="checkbox"/> Appropriate <input type="checkbox"/> Inappropriate	
		24 Window Shutters / Hardware			<input type="checkbox"/> Appropriate <input type="checkbox"/> Inappropriate	
		25 Storm Windows / Screens			<input type="checkbox"/> Appropriate <input type="checkbox"/> Inappropriate	
		26 Doors			<input type="checkbox"/> Appropriate <input type="checkbox"/> Inappropriate	
		27 Porches and Balconies			<input type="checkbox"/> Appropriate <input type="checkbox"/> Inappropriate	
		28 Projections (i.e. porch, portico, canopy...)			<input type="checkbox"/> Appropriate <input type="checkbox"/> Inappropriate	
		29 Landings/ Steps / Stoop / Railings			<input type="checkbox"/> Appropriate <input type="checkbox"/> Inappropriate	
		30 Lighting (i.e. wall, post...)			<input type="checkbox"/> Appropriate <input type="checkbox"/> Inappropriate	
		31 Signs (i.e. projecting, wall...)			<input type="checkbox"/> Appropriate <input type="checkbox"/> Inappropriate	
		32 Mechanicals (i.e. HVAC, generators)			<input type="checkbox"/> Appropriate <input type="checkbox"/> Inappropriate	
		33 Decks			<input type="checkbox"/> Appropriate <input type="checkbox"/> Inappropriate	
		34 Garages/ Barns / Sheds (i.e. doors, placement...)			<input type="checkbox"/> Appropriate <input type="checkbox"/> Inappropriate	
		SITE DESIGN	35 Fence / Walls / Screenwalls (i.e. materials, type...)			<input type="checkbox"/> Appropriate <input type="checkbox"/> Inappropriate
	36 Grading (i.e. ground floor height, street edge...)				<input type="checkbox"/> Appropriate <input type="checkbox"/> Inappropriate	
	37 Landscaping (i.e. gardens, planters, street trees...)				<input type="checkbox"/> Appropriate <input type="checkbox"/> Inappropriate	
	38 Driveways (i.e. location, material, screening...)				<input type="checkbox"/> Appropriate <input type="checkbox"/> Inappropriate	
	39 Parking (i.e. location, access, visibility...)				<input type="checkbox"/> Appropriate <input type="checkbox"/> Inappropriate	

PROPERTY EVALUATION FORM

PORTSMOUTH HISTORIC DISTRICT COMMISSION

PROPERTY: 420 Pleasant St. Case No.: 7 Date: 7-7-21

Decision: ☐ Approved ☐ Approved with Stipulations ☐ Denied
☐ Continued ☐ Postponed ☐ Withdrawn



H. Purpose and Intent:

1. Preserve the integrity of the District:

☐ Yes ☐ No
2. Assessment of the Historical Significance:

☐ Yes ☐ No
3. Conservation and enhancement of property values:

☐ Yes ☐ No
4. Maintain the special character of the District:

☐ Yes ☐ No
5. Complement and enhance the architectural and historic character:

☐ Yes ☐ No
6. Promote the education, pleasure and welfare of the District to the city residents and visitors:

☐ Yes ☐ No

I. Review Criteria / Findings of Fact:

1. Consistent with special and defining character of surrounding properties:

☐ Yes ☐ No
2. Compatibility of design with surrounding properties:

☐ Yes ☐ No
3. Relation to historic and architectural value of existing structure:

☐ Yes ☐ No
4. Compatibility of innovative technologies with surrounding properties:

☐ Yes ☐ No

Historic District Commission

Project Address:
Permit Requested:
Meeting Type:

33 GARDNER ST. (LU-21-135)
CERTIFICATE OF APPROVAL
PUBLIC HEARING #8

- Existing Conditions:
- Zoning District: GRB
 - Land Use: Multi- Family
 - Land Area: 13,860 SF +/-
 - Estimated Age of Structure: c.1740
 - Building Style: Colonial
 - Historical Significance: C
 - Public View of Proposed Work: View from Gardner ST. & Walton Alley
 - Unique Features: One of the oldest buildings in the neighborhood
 - Neighborhood Association: South End

B. Proposed Work: To reconstruct a removed chimney.

C. Other Permits Required:

- ☐ Board of Adjustment
- ☐ Planning Board
- ☐ City Council

D. Lot Location:

- ☐ Terminal Vista
- ☐ Gateway
- ☐ Mid-Block
- ☒ Intersection / Corner Lot
- ☐ Rear Lot

E. Existing Building to be Altered/ Demolished:

- ☒ Principal
- ☐ Accessory
- ☐ Demolition

F. Sensitivity of Context:

- ☒ Highly Sensitive
- ☐ Sensitive
- ☐ Low Sensitivity
- ☐ “Back-of-House”

G. Design Approach (for Major Projects):

- ☒ Literal Replication (i.e. 6-16 Congress, Jardinière Building, 10 Pleasant Street)
- ☐ Invention within a Style (i.e., Porter Street Townhouses, 100 Market Street)
- ☐ Abstract Reference (i.e. Portwalk, 51 Islington, 55 Congress Street)
- ☐ Intentional Opposition (i.e. McIntyre Building, Citizen's Bank, Coldwell Banker)

H. Project Type:

- ☐ Consent Agenda (i.e. very small alterations, additions or expansions)
- ☒ Minor Project (i.e. small alterations, additions or expansions)
- ☐ Moderate Project (i.e. significant additions, alterations or expansions)
- ☐ Major Project (i.e. very large alternations, additions or expansions)

I. Neighborhood Context:

- The building is located along Gardner Street and is surrounded by many historically significant structures in the heart of the historic district. It has a shallow front yard setback and a small lot consistent with the surrounding properties.

J. Staff Comments and/ or Suggestions for Consideration:

The Application is proposing to:

- Replace the recently-removed chimney which was removed to below the roofline without a permit from the city or approval from the HDC.
- As a response, the applicant proposes a restoration brick (Morin) and a mortar mix compatible with historic brick.
- This is a replacement-in-kind with the same dimensions and design of the removed chimney.

• Design Guideline Reference – Guidelines for Roofing (04).

K. Aerial Image, Street View and Zoning Map:



Aerial and 3D Massing Model Image



Zoning Map

HISTORIC
SURVEY
RATING

C

33 GARDNER STREET (LU-21-135) – PUBLIC HEARING #9 (MINOR PROJECT)


		INFO/ EVALUATION CRITERIA	SUBJECT PROPERTY		NEIGHBORHOOD CONTEXT		
STAFF	No	Project Information	Existing Building	Proposed Building (+/-)	Abutting Structures (Average)	Surrounding Structures (Average)	
	No	GENERAL BUILDING INFORMATION	(ESTIMATED FROM THE TAX MAPS & ASSESSOR'S INFO)				
	1	Gross Floor Area (SF)	<div>MINOR PROJECT</div> <div>– Replace Chimney In-Kind –</div>				
	2	Floor Area Ratio (GFA/ Lot Area)					
	3	Building Height / Street-Width Ratio					
	4	Building Height – Zoning (Feet)					
	5	Building Height – Street Wall / Cornice (Feet)					
	6	Number of Stories					
7	Building Coverage (% Building on the Lot)						
HISTORIC DISTRICT COMMISSION MEMBERS	CONTEXT	PROJECT REVIEW ELEMENT	APPLICANT'S COMMENTS	HDC SUGGESTIONS	APPROPRIATENESS		
		8	Scale (i.e. height, volume, coverage...)			<input type="checkbox"/> Appropriate <input type="checkbox"/> Inappropriate	
		9	Placement (i.e. setbacks, alignment...)			<input type="checkbox"/> Appropriate <input type="checkbox"/> Inappropriate	
		10	Massing (i.e. modules, banding, stepbacks...)			<input type="checkbox"/> Appropriate <input type="checkbox"/> Inappropriate	
	BUILDING DESIGN & MATERIALS	11	Architectural Style (i.e. traditional – modern)			<input type="checkbox"/> Appropriate <input type="checkbox"/> Inappropriate	
		12	Roofs			<input type="checkbox"/> Appropriate <input type="checkbox"/> Inappropriate	
		13	Style and Slope			<input type="checkbox"/> Appropriate <input type="checkbox"/> Inappropriate	
		14	Roof Projections (i.e. chimneys, vents, dormers...)			<input type="checkbox"/> Appropriate <input type="checkbox"/> Inappropriate	
		15	Roof Materials			<input type="checkbox"/> Appropriate <input type="checkbox"/> Inappropriate	
		16	Cornice Line			<input type="checkbox"/> Appropriate <input type="checkbox"/> Inappropriate	
		17	Eaves, Gutters and Downspouts			<input type="checkbox"/> Appropriate <input type="checkbox"/> Inappropriate	
		18	Walls			<input type="checkbox"/> Appropriate <input type="checkbox"/> Inappropriate	
		19	Siding / Material			<input type="checkbox"/> Appropriate <input type="checkbox"/> Inappropriate	
		20	Projections (i.e. bays, balconies...)			<input type="checkbox"/> Appropriate <input type="checkbox"/> Inappropriate	
		21	Doors and Windows			<input type="checkbox"/> Appropriate <input type="checkbox"/> Inappropriate	
		22	Window Openings and Proportions			<input type="checkbox"/> Appropriate <input type="checkbox"/> Inappropriate	
		23	Window Casing/ Trim			<input type="checkbox"/> Appropriate <input type="checkbox"/> Inappropriate	
		24	Window Shutters / Hardware			<input type="checkbox"/> Appropriate <input type="checkbox"/> Inappropriate	
		25	Awnings			<input type="checkbox"/> Appropriate <input type="checkbox"/> Inappropriate	
		26	Doors			<input type="checkbox"/> Appropriate <input type="checkbox"/> Inappropriate	
		27	Porches and Balconies			<input type="checkbox"/> Appropriate <input type="checkbox"/> Inappropriate	
		28	Projections (i.e. porch, portico, canopy...)			<input type="checkbox"/> Appropriate <input type="checkbox"/> Inappropriate	
		29	Landings/ Steps / Stoop / Railings			<input type="checkbox"/> Appropriate <input type="checkbox"/> Inappropriate	
		30	Lighting (i.e. wall, post...)			<input type="checkbox"/> Appropriate <input type="checkbox"/> Inappropriate	
		31	Signs (i.e. projecting, wall...)			<input type="checkbox"/> Appropriate <input type="checkbox"/> Inappropriate	
		32	Mechanicals (i.e. HVAC, generators)			<input type="checkbox"/> Appropriate <input type="checkbox"/> Inappropriate	
		SITE DESIGN	33	Decks			<input type="checkbox"/> Appropriate <input type="checkbox"/> Inappropriate
			34	Garages/ Barns / Sheds (i.e. doors, placement...)			<input type="checkbox"/> Appropriate <input type="checkbox"/> Inappropriate
			35	Fence / Walls (i.e. materials, type...)			<input type="checkbox"/> Appropriate <input type="checkbox"/> Inappropriate
			36	Grading (i.e. ground floor height, street edge...)			<input type="checkbox"/> Appropriate <input type="checkbox"/> Inappropriate
	37		Landscaping (i.e. gardens, planters, street trees...)			<input type="checkbox"/> Appropriate <input type="checkbox"/> Inappropriate	
	38		Driveways (i.e. location, material, screening...)			<input type="checkbox"/> Appropriate <input type="checkbox"/> Inappropriate	
	39						
	40		Accessory Buildings (i.e. sheds, greenhouses...)			<input type="checkbox"/> Appropriate <input type="checkbox"/> Inappropriate	

PROPERTY EVALUATION FORM

PORTSMOUTH HISTORIC DISTRICT COMMISSION

PROPERTY:33 GARDNER STREET Case No.:9 Date: 7-7-21

Decision: ☐ Approved ☐ Approved with Stipulations ☐ Denied ☐ Continued ☐ Postponed ☐ Withdrawn



H. Purpose and Intent:

1. Preserve the integrity of the District:

2. Assessment of the Historical Significance:

3. Conservation and enhancement of property values:
- ☐ Yes ☐ No

☐ Yes ☐ No

☐ Yes ☐ No
4. Maintain the special character of the District:

5. Complement and enhance the architectural and historic character:

6. Promote the education, pleasure and welfare of the District to the city residents and visitors:
- ☐ Yes ☐ No

☐ Yes ☐ No

☐ Yes ☐ No
- I. Review Criteria / Findings of Fact:

1. Consistent with special and defining character of surrounding properties:

3. Compatibility of design with surrounding properties:
- ☐ Yes ☐ No

☐ Yes ☐ No

☐ Yes ☐ No
2. Relation to historic and architectural value of existing structure:

4. Compatibility of innovative technologies with surrounding properties:
- ☐ Yes ☐ No

☐ Yes ☐ No

Historic District Commission

Project Evaluation Form: **53 GREEN STREET (LU-21-55)**
Permit Requested: **CERTIFICATE OF APPROVAL**
Meeting Type: **PUBLIC HEARING #9**

A. Property Information - General:

Existing Conditions:

- Zoning District: CD5
- Land Use: Commercial
- Land Area: 78,843 SF +/-
- Estimated Age of Structure: c.1920/1970
- Building Style: Industrial
- Number of Stories: 2.0
- Historical Significance: Non-Contributing
- Public View of Proposed Work: View from Market and Green Streets
- Unique Features: NA
- Neighborhood Association: North End

B. Proposed Work: To add a new 5-Story Mixed-Use Apartment Building

C. Other Permits Required:

- ☐ Board of Adjustment ☒ Planning Board ☐ City Council

D. Lot Location:

- ☐ Terminal Vista ☒ Gateway ☐ Mid-Block
☐ Intersection / Corner Lot ☐ Rear Lot

E. Existing Building to be Altered/ Demolished:

- ☒ Principal ☐ Accessory ☒ Demolition

F. Sensitivity of Neighborhood Context:

- ☐ Highly Sensitive ☐ Sensitive ☒ Low Sensitivity ☐ “Back-of-House”

G. Design Approach (for Major Projects):

- ☐ Literal Replication (i.e. 6-16 Congress, Jardinière Building, 10 Pleasant Street)
☒ Invention within a Style (i.e., Porter Street Townhouses, 100 Market Street)
☐ Abstract Reference (i.e. Portwalk, 51 Islington, 55 Congress Street)
☐ Intentional Opposition (i.e. McIntyre Building, Citizen’s Bank, AC Hotel)

H. Project Type:

- ☐ Consent Agenda (i.e. very small alterations, additions or expansions)
☐ Minor Project (i.e. small alterations, additions or expansions)
☐ Moderate Project (i.e. significant additions, alterations or expansions)
☒ Major Project (i.e. very large alterations, additions or expansions)

I. Neighborhood Context:

- This non-contributing structure is located along Green Street and is surrounded with many other brick or metal-clad buildings between 1-5 stories in height. The abutting 233 Vaughan Street building and the AC Hotel were recently completed and the AC Hotel project includes a community space requirement for public access to and along the waterfront. Such improvements are still be implemented by the developer.

J. Staff Comments and Suggestions for Consideration:

- The proposed massing and scale is significant for the size of the site but it is generally consistent with the abutting AC Hotel and the underlying zoning requirements in the CD4 Character District.
- The proposed building is 3-5 Stories in height which requires community space to be provided in exchange for the added height.
- The existing buildings will be demolished as part of the project.
- The project design has been modified to avoid the need for zoning relief for the minimum lot line buildout.

Design Guideline Reference – Guidelines for Commercial Developments and Storefronts (12).

K. Proposed Design, Street View and Aerial View:



Proposed Design Renderings



Aerial View

HISTORIC
SURVEY
RATING

NC

53 GREEN STREET (LU-21-55) – PUBLIC HEARING #9 (MAJOR)											
		INFO/ EVALUATION CRITERIA		SUBJECT PROPERTY		NEIGHBORHOOD CONTEXT		<div>PROPERTY EVALUATION FORM</div> <div>PORTSMOUTH HISTORIC DISTRICT COMMISSION</div> <div>PROPERTY: 53 GREEN STREET Case No.:9 Date:7-14-21</div> <div>Decision: <input type="checkbox"/> Approved <input type="checkbox"/> Approved with Stipulations <input type="checkbox"/> Denied <input type="checkbox"/> Continued <input type="checkbox"/> Postponed <input type="checkbox"/> Withdrawn</div>			
STAFF	No.	Project Information		Existing Building	Proposed Building (+/-)	Abutting Structures (Average)	Surrounding Structures (Average)				
	No.	GENERAL BUILDING INFORMATION		(ESTIMATED FROM THE TAX MAPS & ASSESSOR'S INFO)							
	1	Gross Floor Area (SF)		<div>MAJOR PROJECT</div> <div>– Demolish Structures & Construct a 5-Story, Mixed-Use Building –</div>							
	2	Floor Area Ratio (GFA/ Lot Area)									
	3	Building Height / Street-Width Ratio									
	4	Building Height – Zoning (Feet)									
	5	Building Height – Street Wall / Cornice (Feet)									
	6	Number of Stories									
7	Building Coverage (% Building on the Lot)										
HISTORIC DISTRICT COMMISSION MEMBERS	CONTEXT	PROJECT REVIEW ELEMENT		HDC COMMENTS	HDC SUGGESTIONS	APPROPRIATENESS					
		8	Scale (i.e. height, volume, coverage...)			<input type="checkbox"/> Appropriate <input type="checkbox"/> Inappropriate					
		9	Placement (i.e. setbacks, alignment...)			<input type="checkbox"/> Appropriate <input type="checkbox"/> Inappropriate					
		10	Massing (i.e. modules, banding, stepbacks...)			<input type="checkbox"/> Appropriate <input type="checkbox"/> Inappropriate					
	BUILDING DESIGN & MATERIALS	11	Architectural Style (i.e. traditional – modern)			<input type="checkbox"/> Appropriate <input type="checkbox"/> Inappropriate					
		12	Roofs			<input type="checkbox"/> Appropriate <input type="checkbox"/> Inappropriate					
		13	Style and Slope			<input type="checkbox"/> Appropriate <input type="checkbox"/> Inappropriate					
		14	Roof Projections (i.e. chimneys, vents, dormers...)			<input type="checkbox"/> Appropriate <input type="checkbox"/> Inappropriate					
		15	Roof Materials			<input type="checkbox"/> Appropriate <input type="checkbox"/> Inappropriate					
		16	Cornice Line			<input type="checkbox"/> Appropriate <input type="checkbox"/> Inappropriate					
		17	Eaves, Gutters and Downspouts			<input type="checkbox"/> Appropriate <input type="checkbox"/> Inappropriate					
		18	Walls			<input type="checkbox"/> Appropriate <input type="checkbox"/> Inappropriate					
		19	Siding / Material			<input type="checkbox"/> Appropriate <input type="checkbox"/> Inappropriate					
		20	Projections (i.e. bays, balconies...)			<input type="checkbox"/> Appropriate <input type="checkbox"/> Inappropriate					
		21	Doors and windows			<input type="checkbox"/> Appropriate <input type="checkbox"/> Inappropriate					
		22	Window Openings and Proportions			<input type="checkbox"/> Appropriate <input type="checkbox"/> Inappropriate					
		23	Window Casing/ Trim			<input type="checkbox"/> Appropriate <input type="checkbox"/> Inappropriate					
		24	Window Shutters / Hardware			<input type="checkbox"/> Appropriate <input type="checkbox"/> Inappropriate					
		25	Awnings			<input type="checkbox"/> Appropriate <input type="checkbox"/> Inappropriate					
		26	Doors			<input type="checkbox"/> Appropriate <input type="checkbox"/> Inappropriate					
		27	Porches and Balconies			<input type="checkbox"/> Appropriate <input type="checkbox"/> Inappropriate					
		28	Projections (i.e. porch, portico, canopy...)			<input type="checkbox"/> Appropriate <input type="checkbox"/> Inappropriate					
		29	Landings/ Steps / Stoop / Railings			<input type="checkbox"/> Appropriate <input type="checkbox"/> Inappropriate					
		30	Lighting (i.e. wall, post...)			<input type="checkbox"/> Appropriate <input type="checkbox"/> Inappropriate					
		31	Signs (i.e. projecting, wall...)			<input type="checkbox"/> Appropriate <input type="checkbox"/> Inappropriate					
		32	Mechanicals (i.e. HVAC, generators)			<input type="checkbox"/> Appropriate <input type="checkbox"/> Inappropriate					
		SITE DESIGN	33	Decks			<input type="checkbox"/> Appropriate <input type="checkbox"/> Inappropriate				
			34	Garages (i.e. doors, placement...)			<input type="checkbox"/> Appropriate <input type="checkbox"/> Inappropriate				
			35	Fence / Walls (i.e. materials, type...)			<input type="checkbox"/> Appropriate <input type="checkbox"/> Inappropriate				
			36	Grading (i.e. ground floor height, street edge...)			<input type="checkbox"/> Appropriate <input type="checkbox"/> Inappropriate				
	37		Landscaping (i.e. gardens, planters, street trees...)			<input type="checkbox"/> Appropriate <input type="checkbox"/> Inappropriate					
	38		Driveways (i.e. location, material, screening...)			<input type="checkbox"/> Appropriate <input type="checkbox"/> Inappropriate					
	39		Parking (i.e. location, access, visibility...)			<input type="checkbox"/> Appropriate <input type="checkbox"/> Inappropriate					
	40		Accessory Buildings (i.e. sheds, greenhouses...)			<input type="checkbox"/> Appropriate <input type="checkbox"/> Inappropriate					

H. Purpose and Intent:

1. Preserve the integrity of the District:

☐ Yes ☐ No
2. Assessment of the Historical Significance:

☐ Yes ☐ No
3. Conservation and enhancement of property values:

☐ Yes ☐ No
4. Maintain the special character of the District:

☐ Yes ☐ No
5. Complement and enhance the architectural and historic character:

☐ Yes ☐ No
6. Promote the education, pleasure and welfare of the District to the city residents and visitors:

☐ Yes ☐ No

I. Review Criteria / Findings of Fact:

1. Consistent with special and defining character of surrounding properties:

☐ Yes ☐ No
2. Compatibility of design with surrounding properties:

☐ Yes ☐ No
3. Relation to historic and architectural value of existing structure:

☐ Yes ☐ No
4. Compatibility of innovative technologies with surrounding properties:

☐ Yes ☐ No



Historic District Commission

Project Address: 10 STATE STREET (LUHD-343)
Permit Requested: CERTIFICATE OF APPROVAL
Meeting Type: WORK SESSION #3

A. Property Information - General:

- Existing Conditions:**
- Zoning District: CD4
 - Land Use: Multi-Family Residential
 - Land Area: 10,827 SF +/-
 - Estimated Age of Structure: 2014
 - Building Style: NA
 - Number of Stories: 3.0
 - Historical Significance: NA
 - Public View of Proposed Work: View from State and Marcy Streets
 - Unique Features: NA
 - Neighborhood Association: Downtown

B. Proposed Work: Add a recessed entryway.

C. Other Permits Required:

- ☐ Board of Adjustment ☐ Planning Board ☐ City Council

D. Lot Location:

- ☒ Terminal Vista ☐ Gateway ☐ Mid-Block
☐ Intersection / Corner Lot ☐ Rear Lot

E. Existing Building to be Altered/ Demolished:

- ☒ Principal ☐ Accessory ☐ Significant Demolition

F. Sensitivity of Context:

- ☐ Highly Sensitive ☐ Sensitive ☒ Low Sensitivity ☐ "Back-of-House"

G. Design Approach (for Major Projects):

- ☐ Literal Replication (i.e. 6-16 Congress, Jardinière Building, 10 Pleasant Street)
☐ Invention within a Style (i.e., Porter Street Townhouses, 100 Market Street)
☐ Abstract Reference (i.e. Portwalk, 51 Islington, 55 Congress Street)
☐ Intentional Opposition (i.e. McIntyre Building, Citizen's Bank, Coldwell Banker)

H. Project Type:

- ☐ Consent Agenda (i.e. very small alterations, additions or expansions)
☒ Minor Project (i.e. small alterations, additions or expansions)
☐ Moderate Project (i.e. significant additions, alterations or expansions)
☐ Major Project (i.e. very large alternations, additions or expansions)

I. Neighborhood Context:

- This lot and structure is located along State Street and is surrounded variety of 3-4 story structures. The neighborhood is predominantly 3-4 story brick structures no setbacks from the street edge.

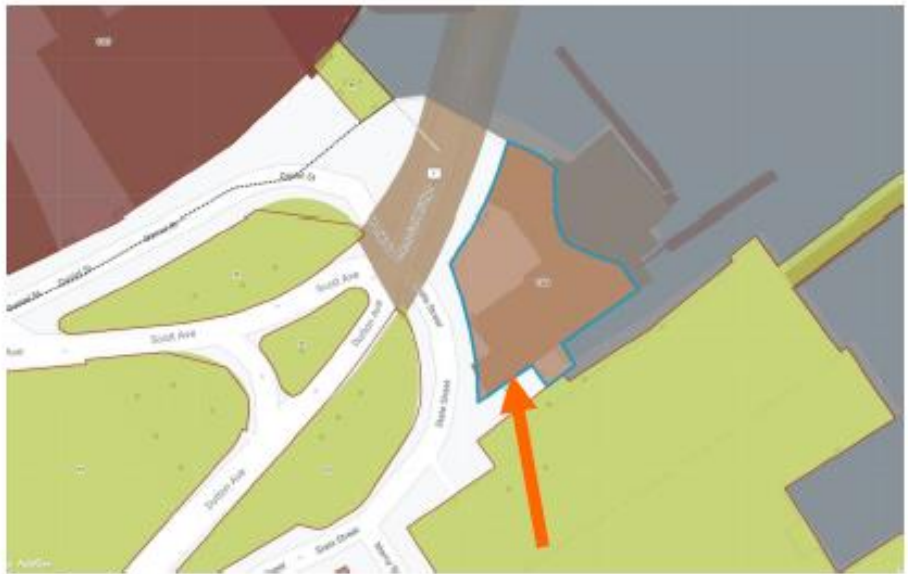
J. Staff Comments and Suggestions for Consideration:

- The applicant proposes the following design changes:
- Create a new state street side entrance with vestibule within the existing footprint.

K. Aerial Image, Street View and Zoning Map:




Aerial and Street View Image



Zoning Map



10 STATE STREET (LUHD-343) – WORK SESSION #3 (MINOR PROJECT)											
		INFO/ EVALUATION CRITERIA		SUBJECT PROPERTY		NEIGHBORHOOD CONTEXT		<div>PROPERTY EVALUATION FORM</div> <div>PORTSMOUTH HISTORIC DISTRICT COMMISSION</div> <div>PROPERTY: 10 STATE STREET Case No.: 3 Date: 6-2-21</div> <div>Decision: <input type="checkbox"/> Approved <input type="checkbox"/> Approved with Stipulations <input type="checkbox"/> Denied <input type="checkbox"/> Continued <input type="checkbox"/> Postponed <input type="checkbox"/> Withdrawn</div> <div></div>			
STAFF		Project Information		Existing Building	Proposed Building (+/-)	Abutting Structures (Average)	Surrounding Structures (Average)				
		GENERAL BUILDING INFORMATION		(ESTIMATED FROM THE TAX MAPS & ASSESSOR'S INFO)							
	1	Gross Floor Area (SF)		<div>MINOR PROJECT</div> <div>- New Recessed Entryway Portico -</div>							
	2	Floor Area Ratio (GFA/ Lot Area)									
	3	Building Height / Street-Width Ratio									
	4	Building Height – Zoning (Feet)									
	5	Building Height – Street Wall / Cornice (Feet)									
6	Number of Stories										
7	Building Coverage (% Building on the Lot)										
HISTORIC DISTRICT COMMISSION MEMBERS	CONTEXT	PROJECT REVIEW ELEMENT		APPLICANT'S COMMENTS		HDC SUGGESTIONS		APPROPRIATENESS			
		8	Scale (i.e. height, volume, coverage...)			<input type="checkbox"/> Appropriate <input type="checkbox"/> Inappropriate					
		9	Placement (i.e. setbacks, alignment...)			<input type="checkbox"/> Appropriate <input type="checkbox"/> Inappropriate					
		10	Massing (i.e. modules, banding, stepbacks...)			<input type="checkbox"/> Appropriate <input type="checkbox"/> Inappropriate					
	BUILDING DESIGN & MATERIALS	11	Architectural Style (i.e. traditional – modern)			<input type="checkbox"/> Appropriate <input type="checkbox"/> Inappropriate					
		12	Roofs			<input type="checkbox"/> Appropriate <input type="checkbox"/> Inappropriate					
		13	Style and Slope			<input type="checkbox"/> Appropriate <input type="checkbox"/> Inappropriate					
		14	Roof Projections (i.e. chimneys, vents, dormers...)			<input type="checkbox"/> Appropriate <input type="checkbox"/> Inappropriate					
		15	Roof Materials			<input type="checkbox"/> Appropriate <input type="checkbox"/> Inappropriate					
		16	Cornice Line			<input type="checkbox"/> Appropriate <input type="checkbox"/> Inappropriate					
		17	Eaves, Gutters and Downspouts			<input type="checkbox"/> Appropriate <input type="checkbox"/> Inappropriate					
		18	Walls			<input type="checkbox"/> Appropriate <input type="checkbox"/> Inappropriate					
		19	Siding / Material			<input type="checkbox"/> Appropriate <input type="checkbox"/> Inappropriate					
		20	Projections (i.e. bays, balconies...)			<input type="checkbox"/> Appropriate <input type="checkbox"/> Inappropriate					
		21	Doors and Windows			<input type="checkbox"/> Appropriate <input type="checkbox"/> Inappropriate					
		22	Window Openings and Proportions			<input type="checkbox"/> Appropriate <input type="checkbox"/> Inappropriate					
		23	Window Casing/ Trim			<input type="checkbox"/> Appropriate <input type="checkbox"/> Inappropriate					
		24	Window Shutters / Hardware			<input type="checkbox"/> Appropriate <input type="checkbox"/> Inappropriate					
		25	Awnings			<input type="checkbox"/> Appropriate <input type="checkbox"/> Inappropriate					
		26	Doors			<input type="checkbox"/> Appropriate <input type="checkbox"/> Inappropriate					
		27	Porches and Balconies			<input type="checkbox"/> Appropriate <input type="checkbox"/> Inappropriate					
		28	Projections (i.e. porch, portico, canopy...)			<input type="checkbox"/> Appropriate <input type="checkbox"/> Inappropriate					
		29	Landings/ Steps / Stoop / Railings			<input type="checkbox"/> Appropriate <input type="checkbox"/> Inappropriate					
		30	Lighting (i.e. wall, post...)			<input type="checkbox"/> Appropriate <input type="checkbox"/> Inappropriate					
		31	Signs (i.e. projecting, wall...)			<input type="checkbox"/> Appropriate <input type="checkbox"/> Inappropriate					
		32	Mechanicals (i.e. HVAC, generators)			<input type="checkbox"/> Appropriate <input type="checkbox"/> Inappropriate					
		33	Decks			<input type="checkbox"/> Appropriate <input type="checkbox"/> Inappropriate					
		34	Garages/ Barns / Sheds (i.e. doors, placement...)			<input type="checkbox"/> Appropriate <input type="checkbox"/> Inappropriate					
		SITE DESIGN	35	Fence / Walls (i.e. materials, type...)			<input type="checkbox"/> Appropriate <input type="checkbox"/> Inappropriate				
			36	Grading (i.e. ground floor height, street edge...)			<input type="checkbox"/> Appropriate <input type="checkbox"/> Inappropriate				
			37	Landscaping (i.e. gardens, planters, street trees...)			<input type="checkbox"/> Appropriate <input type="checkbox"/> Inappropriate				
			38	Driveways (i.e. location, material, screening...)			<input type="checkbox"/> Appropriate <input type="checkbox"/> Inappropriate				
			39	Parking (i.e. location, access, visibility...)			<input type="checkbox"/> Appropriate <input type="checkbox"/> Inappropriate				
			40	Accessory Buildings (i.e. sheds, greenhouses...)			<input type="checkbox"/> Appropriate <input type="checkbox"/> Inappropriate				

- H. Purpose and Intent:

1. Preserve the integrity of the District:

☐ Yes ☐ No

2. Assessment of the Historical Significance:

☐ Yes ☐ No

3. Conservation and enhancement of property values:

☐ Yes ☐ No

4. Maintain the special character of the District:

☐ Yes ☐ No

5. Complement and enhance the architectural and historic character:

☐ Yes ☐ No

6. Promote the education, pleasure and welfare of the District to the city residents and visitors:

☐ Yes ☐ No

- I. Review Criteria / Findings of Fact:

1. Consistent with special and defining character of surrounding properties:

☐ Yes ☐ No

2. Compatibility of design with surrounding properties:

☐ Yes ☐ No

3. Relation to historic and architectural value of existing structure:

☐ Yes ☐ No

4. Compatibility of innovative technologies with surrounding properties:

☐ Yes ☐ No

Historic District Commission

Project Evaluation Form: **322 ISLINGTON STREET (LU-21-355)**
Permit Requested: **CERTIFICATE OF APPROVAL**
Meeting Type: **PUBLIC HEARING #11**

- A. Property Information - General:**
Existing Conditions:
- Zoning District: CD4-L2
 - Land Use: Two- Family
 - Land Area: 4,422 SF +/-
 - Estimated Age of Structure: c.1890
 - Building Style: Mansard
 - Number of Stories: 1.5
 - Historical Significance: Contributing
 - Public View of Proposed Work: View from Cabot and Islington Streets
 - Unique Features: NA
 - Neighborhood Association: Islington Creek
- B. Proposed Work:** To extend or replace the 2 story garage and add a connector.
- C. Other Permits Required:**
- ☒ Board of Adjustment
- ☐ Planning Board
- ☐ City Council
- D. Lot Location:**
- ☐ Terminal Vista
- ☐ Gateway
- ☐ Mid-Block
- ☒ Intersection / Corner Lot
- ☐ Rear Lot
- E. Existing Building to be Altered/ Demolished:**
- ☒ Principal
- ☒ Accessory
- ☐ Significant Demolition
- F. Sensitivity of Context:**
- ☐ Highly Sensitive
- ☒ Sensitive
- ☐ Low Sensitivity
- ☐ “Back-of-House”

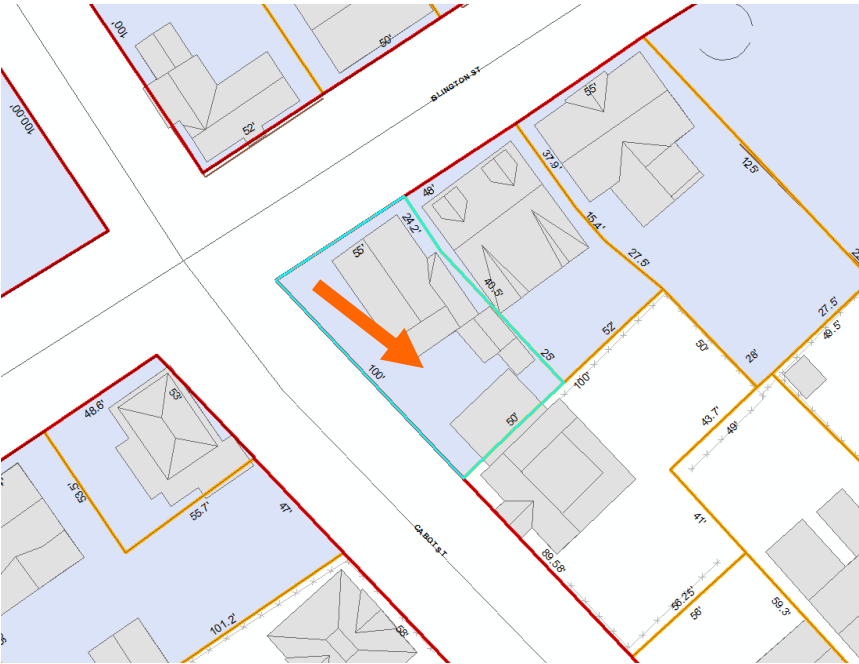
- I. Neighborhood Context:**
- This contributing historic structure is located along Cabot and Islington Streets. It is surrounded with many other wood, 2-2.5 story contributing structures with shallow frontyard setbacks.
- J. Staff Comments and Suggestions for Consideration:**
- The applicant proposes to:
 - Remodel the existing carriage house in a new location.
 - Add a single story connector.

Design Guideline Reference – Guidelines for Exterior Woodwork (05), Windows & Doors (08), and Small Scale New Construction & Addition (10).

K. Aerial Image, Street View and Zoning Map:



Aerial and Street View Image



Zoning Map

**HISTORIC
SURVEY
RATING**

C

322 ISLINGTON STREET (LU-21-355) – PUBLIC HEARING #11 (MODERATE)


		INFO/ EVALUATION CRITERIA	SUBJECT PROPERTY		NEIGHBORHOOD CONTEXT		
STAFF	No.	Project Information	Existing Building	Proposed Building (+/-)	Abutting Structures (Average)	Surrounding Structures (Average)	
	GENERAL BUILDING INFORMATION		(ESTIMATED FROM THE TAX MAPS & ASSESSOR'S INFO)				
	1	Gross Floor Area (SF)	<div>MODERATE PROJECT</div> <div>– REMODEL CARRIAGE HOUSE AND ADD CONNCETOR ONLY –</div>				
	2	Floor Area Ratio (GFA/ Lot Area)					
	3	Building Height / Street-Width Ratio					
	4	Building Height – Zoning (Feet)					
	5	Building Height – Street Wall / Cornice (Feet)					
	6	Number of Stories					
7	Building Coverage (% Building on the Lot)						
HISTORIC DISTRICT COMMISSION MEMBERS	CONTEXT	PROJECT REVIEW ELEMENT	HDC COMMENTS	HDC SUGGESTIONS	APPROPRIATENESS		
		8	Scale (i.e. height, volume, coverage...)			<input type="checkbox"/> Appropriate <input type="checkbox"/> Inappropriate	
		9	Placement (i.e. setbacks, alignment...)			<input type="checkbox"/> Appropriate <input type="checkbox"/> Inappropriate	
		10	Massing (i.e. modules, banding, stepbacks...)			<input type="checkbox"/> Appropriate <input type="checkbox"/> Inappropriate	
	11	Architectural Style (i.e. traditional – modern)			<input type="checkbox"/> Appropriate <input type="checkbox"/> Inappropriate		
	BUILDING DESIGN & MATERIALS	12	Roofs			<input type="checkbox"/> Appropriate <input type="checkbox"/> Inappropriate	
		13	Style and Slope			<input type="checkbox"/> Appropriate <input type="checkbox"/> Inappropriate	
		14	Roof Projections (i.e. chimneys, vents, dormers...)			<input type="checkbox"/> Appropriate <input type="checkbox"/> Inappropriate	
		15	Roof Materials			<input type="checkbox"/> Appropriate <input type="checkbox"/> Inappropriate	
		16	Cornice Line			<input type="checkbox"/> Appropriate <input type="checkbox"/> Inappropriate	
		17	Eaves, Gutters and Downspouts			<input type="checkbox"/> Appropriate <input type="checkbox"/> Inappropriate	
		18	Walls			<input type="checkbox"/> Appropriate <input type="checkbox"/> Inappropriate	
		19	Siding / Material			<input type="checkbox"/> Appropriate <input type="checkbox"/> Inappropriate	
		20	Projections (i.e. bays, balconies...)			<input type="checkbox"/> Appropriate <input type="checkbox"/> Inappropriate	
		21	Doors and windows			<input type="checkbox"/> Appropriate <input type="checkbox"/> Inappropriate	
		22	Window Openings and Proportions			<input type="checkbox"/> Appropriate <input type="checkbox"/> Inappropriate	
		23	Window Casing/ Trim			<input type="checkbox"/> Appropriate <input type="checkbox"/> Inappropriate	
		24	Window Shutters / Hardware			<input type="checkbox"/> Appropriate <input type="checkbox"/> Inappropriate	
		25	Awnings			<input type="checkbox"/> Appropriate <input type="checkbox"/> Inappropriate	
		26	Doors			<input type="checkbox"/> Appropriate <input type="checkbox"/> Inappropriate	
		27	Porches and Balconies			<input type="checkbox"/> Appropriate <input type="checkbox"/> Inappropriate	
		28	Projections (i.e. porch, portico, canopy...)			<input type="checkbox"/> Appropriate <input type="checkbox"/> Inappropriate	
		29	Landings/ Steps / Stoop / Railings			<input type="checkbox"/> Appropriate <input type="checkbox"/> Inappropriate	
		30	Lighting (i.e. wall, post...)			<input type="checkbox"/> Appropriate <input type="checkbox"/> Inappropriate	
		31	Signs (i.e. projecting, wall...)			<input type="checkbox"/> Appropriate <input type="checkbox"/> Inappropriate	
		32	Mechanicals (i.e. HVAC, generators)			<input type="checkbox"/> Appropriate <input type="checkbox"/> Inappropriate	
		33	Decks			<input type="checkbox"/> Appropriate <input type="checkbox"/> Inappropriate	
		34	Garages (i.e. doors, placement...)			<input type="checkbox"/> Appropriate <input type="checkbox"/> Inappropriate	
		SITE DESIGN	35	Fence / Walls (i.e. materials, type...)			<input type="checkbox"/> Appropriate <input type="checkbox"/> Inappropriate
			36	Grading (i.e. ground floor height, street edge...)			<input type="checkbox"/> Appropriate <input type="checkbox"/> Inappropriate
			37	Landscaping (i.e. gardens, planters, street trees...)			<input type="checkbox"/> Appropriate <input type="checkbox"/> Inappropriate
	38		Driveways (i.e. location, material, screening...)			<input type="checkbox"/> Appropriate <input type="checkbox"/> Inappropriate	
	39		Parking (i.e. location, access, visibility...)			<input type="checkbox"/> Appropriate <input type="checkbox"/> Inappropriate	
	40		Accessory Buildings (i.e. sheds, greenhouses...)			<input type="checkbox"/> Appropriate <input type="checkbox"/> Inappropriate	

PROPERTY EVALUATION FORM

PORTSMOUTH HISTORIC DISTRICT COMMISSION

PROPERTY:322 ISLINGTON STREET Case No.:11 Date: 7-14-21

Decision: ☐ Approved ☐ Approved with Stipulations ☐ Denied ☐ Continued ☐ Postponed ☐ Withdrawn



H. Purpose and Intent:

1. Preserve the integrity of the District:

☐ Yes ☐ No
2. Assessment of the Historical Significance:

☐ Yes ☐ No
3. Conservation and enhancement of property values:

☐ Yes ☐ No
4. Maintain the special character of the District:

☐ Yes ☐ No
5. Complement and enhance the architectural and historic character:

☐ Yes ☐ No
6. Promote the education, pleasure and welfare of the District to the city residents and visitors:

☐ Yes ☐ No

I. Review Criteria / Findings of Fact:

1. Consistent with special and defining character of surrounding properties:

☐ Yes ☐ No
2. Compatibility of design with surrounding properties:

☐ Yes ☐ No
3. Relation to historic and architectural value of existing structure:

☐ Yes ☐ No
4. Compatibility of innovative technologies with surrounding properties:

☐ Yes ☐ No

Historic District Commission

Project Address:
Permit Requested:
Meeting Type:

64 VAUGHAN MALL (LU-21-214)
CERTIFICATE OF APPROVAL
PUBLIC HEARING #A

- Existing Conditions:
- Zoning District: CD5
 - Land Use: Commercial
 - Land Area: 15,242 SF +/-
 - Estimated Age of Structure: c.1900
 - Building Style: Vernacular Commercial
 - Historical Significance: C
 - Public View of Proposed Work: View from the Vaughan Mall and Hanover St.
 - Unique Features: NA
 - Neighborhood Association: Downtown

B. Proposed Work: To make façade improvements to the storefront and add a penthouse.

- C. Other Permits Required:**
- ☒ Board of Adjustment

☒ Planning Board

☒ City Council

- D. Lot Location:**
- ☐ Terminal Vista

☐ Gateway

☒ Mid-Block

☐ Intersection / Corner Lot

☐ Rear Lot

- E. Existing Building to be Altered/ Demolished:**
- ☒ Principal

☐ Accessory

☐ Demolition

- F. Sensitivity of Context:**
- ☐ Highly Sensitive

☒ Sensitive

☐ Low Sensitivity

☐ “Back-of-House”

- G. Design Approach (for Major Projects):**
- ☐ Literal Replication (i.e. 6-16 Congress, Jardinière Building, 10 Pleasant Street)

☒ Invention within a Style (i.e., Porter Street Townhouses, 100 Market Street)

☐ Abstract Reference (i.e. Portwalk, 51 Islington, 55 Congress Street)

☐ Intentional Opposition (i.e. McIntyre Building, Citizen's Bank, Coldwell Banker)

- H. Project Type:**
- ☐ Consent Agenda (i.e. very small alterations, additions or expansions)

☐ Minor Project (i.e. small alterations, additions or expansions)

☐ Moderate Project (i.e. significant additions, alterations or expansions)

☒ Major Project (i.e. very large alternations, additions or expansions)

- L. **Neighborhood Context:**

- The building is located along the Vaughan Mall. The building is surrounded with many 2-5 story historic and contemporary structures with little to no setbacks. The property also has an 8 space surface parking lot off of Hanover Street.
- M. **Staff Comments and/ or Suggestions for Consideration:**

The Application is proposing to:

- Add three story addition with an attic to the existing historic structure.
 - The revised elevations show a variety of modifications suggested by the Commission.

- **Design Guideline Reference – Guidelines for Windows and Doors (08) and Commercial Developments and Storefronts (12).**

N. Aerial Image, Street View and Zoning Map:



Aerial and Street View Image



Zoning Map

HISTORIC
SURVEY
RATING

C

64 VAUGHAN MALL (LU-21-214) – PUBLIC HEARING #A (MAJOR PROJECT)


		INFO/ EVALUATION CRITERIA	SUBJECT PROPERTY		NEIGHBORHOOD CONTEXT	
STAFF	No	Project Information	Existing Building	Proposed Building (+/-)	Abutting Structures (Average)	Surrounding Structures (Average)
	No	GENERAL BUILDING INFORMATION	(ESTIMATED FROM THE TAX MAPS & ASSESSOR'S INFO)			
	1	Gross Floor Area (SF)	<div>MAJOR PROJECT</div> <div>- Add a 3-Story Addition to the Existing Building -</div>			
	2	Floor Area Ratio (GFA/ Lot Area)				
	3	Building Height / Street-Width Ratio				
	4	Building Height – Zoning (Feet)				
	5	Building Height – Street Wall / Cornice (Feet)				
	6	Number of Stories				
7	Building Coverage (% Building on the Lot)					
HISTORIC DISTRICT COMMISSION MEMBERS	CONTEXT	PROJECT REVIEW ELEMENT	APPLICANT'S COMMENTS	HDC SUGGESTIONS	APPROPRIATENESS	
		8	Scale (i.e. height, volume, coverage...)		<input type="checkbox"/> Appropriate <input type="checkbox"/> Inappropriate	
		9	Placement (i.e. setbacks, alignment...)		<input type="checkbox"/> Appropriate <input type="checkbox"/> Inappropriate	
		10	Massing (i.e. modules, banding, stepbacks...)		<input type="checkbox"/> Appropriate <input type="checkbox"/> Inappropriate	
	BUILDING DESIGN & MATERIALS	11	Architectural Style (i.e. traditional – modern)		<input type="checkbox"/> Appropriate <input type="checkbox"/> Inappropriate	
		12	Roofs		<input type="checkbox"/> Appropriate <input type="checkbox"/> Inappropriate	
		13	Style and Slope		<input type="checkbox"/> Appropriate <input type="checkbox"/> Inappropriate	
		14	Roof Projections (i.e. chimneys, vents, dormers...)		<input type="checkbox"/> Appropriate <input type="checkbox"/> Inappropriate	
		15	Roof Materials		<input type="checkbox"/> Appropriate <input type="checkbox"/> Inappropriate	
		16	Cornice Line		<input type="checkbox"/> Appropriate <input type="checkbox"/> Inappropriate	
		17	Eaves, Gutters and Downspouts		<input type="checkbox"/> Appropriate <input type="checkbox"/> Inappropriate	
		18	Walls		<input type="checkbox"/> Appropriate <input type="checkbox"/> Inappropriate	
		19	Siding / Material		<input type="checkbox"/> Appropriate <input type="checkbox"/> Inappropriate	
		20	Projections (i.e. bays, balconies...)		<input type="checkbox"/> Appropriate <input type="checkbox"/> Inappropriate	
		21	Doors and Windows		<input type="checkbox"/> Appropriate <input type="checkbox"/> Inappropriate	
		22	Window Openings and Proportions		<input type="checkbox"/> Appropriate <input type="checkbox"/> Inappropriate	
		23	Window Casing/ Trim		<input type="checkbox"/> Appropriate <input type="checkbox"/> Inappropriate	
		24	Window Shutters / Hardware		<input type="checkbox"/> Appropriate <input type="checkbox"/> Inappropriate	
		25	Awnings		<input type="checkbox"/> Appropriate <input type="checkbox"/> Inappropriate	
		26	Doors		<input type="checkbox"/> Appropriate <input type="checkbox"/> Inappropriate	
		27	Porches and Balconies		<input type="checkbox"/> Appropriate <input type="checkbox"/> Inappropriate	
		28	Projections (i.e. porch, portico, canopy...)		<input type="checkbox"/> Appropriate <input type="checkbox"/> Inappropriate	
		29	Landings/ Steps / Stoop / Railings		<input type="checkbox"/> Appropriate <input type="checkbox"/> Inappropriate	
		30	Lighting (i.e. wall, post...)		<input type="checkbox"/> Appropriate <input type="checkbox"/> Inappropriate	
		31	Signs (i.e. projecting, wall...)		<input type="checkbox"/> Appropriate <input type="checkbox"/> Inappropriate	
		32	Mechanicals (i.e. HVAC, generators)		<input type="checkbox"/> Appropriate <input type="checkbox"/> Inappropriate	
		SITE DESIGN	33	Decks		<input type="checkbox"/> Appropriate <input type="checkbox"/> Inappropriate
			34	Garages/ Barns / Sheds (i.e. doors, placement...)		<input type="checkbox"/> Appropriate <input type="checkbox"/> Inappropriate
			35	Fence / Walls (i.e. materials, type...)		<input type="checkbox"/> Appropriate <input type="checkbox"/> Inappropriate
			36	Grading (i.e. ground floor height, street edge...)		<input type="checkbox"/> Appropriate <input type="checkbox"/> Inappropriate
	37		Landscaping (i.e. gardens, planters, street trees...)		<input type="checkbox"/> Appropriate <input type="checkbox"/> Inappropriate	
	38		Driveways (i.e. location, material, screening...)		<input type="checkbox"/> Appropriate <input type="checkbox"/> Inappropriate	
	39		Lighting (i.e. street, building...)		<input type="checkbox"/> Appropriate <input type="checkbox"/> Inappropriate	
	40		Accessory Buildings (i.e. sheds, greenhouses...)		<input type="checkbox"/> Appropriate <input type="checkbox"/> Inappropriate	

PROPERTY EVALUATION FORM

PORTSMOUTH HISTORIC DISTRICT COMMISSION

PROPERTY: 64 VAUGHAN MALL Case No.: A Date: 7-14-21

Decision: ☐ Approved ☐ Approved with Stipulations ☐ Denied ☐ Continued ☐ Postponed ☐ Withdrawn



H. Purpose and Intent:

1. Preserve the integrity of the District:

2. Assessment of the Historical Significance:

3. Conservation and enhancement of property values:
- ☐ Yes ☐ No

☐ Yes ☐ No

☐ Yes ☐ No
4. Maintain the special character of the District:

5. Complement and enhance the architectural and historic character:

6. Promote the education, pleasure and welfare of the District to the city residents and visitors:
- ☐ Yes ☐ No

☐ Yes ☐ No

☐ Yes ☐ No

I. Review Criteria / Findings of Fact:

1. Consistent with special and defining character of surrounding properties:

4. Compatibility of design with surrounding properties:
- ☐ Yes ☐ No

☐ Yes ☐ No
3. Relation to historic and architectural value of existing structure:

4. Compatibility of innovative technologies with surrounding properties:
- ☐ Yes ☐ No

☐ Yes ☐ No

Historic District Commission

Project Address: 238 DEER ST. (LUHD-340)
Permit Requested: CERTIFICATE OF APPROVAL
Meeting Type: WORK SESSION #2

Existing Conditions:

- Zoning District: CD4
- Land Use: Commercial
- Land Area: 6,098 SF +/-
- Estimated Age of Structure: c.1960
- Building Style: Modern (1960)
- Historical Significance: NC
- Public View of Proposed Work: View from Deer and Bridge Streets
- Unique Features: NA
- Neighborhood Association: Downtown

B. Proposed Work: To replace existing building with a 4 story residential building

C. Other Permits Required:

- ☐ Board of Adjustment ☒ Planning Board ☐ City Council

D. Lot Location:

- ☐ Terminal Vista ☐ Gateway ☒ Mid-Block
☐ Intersection / Corner Lot ☐ Rear Lot

E. Existing Building to be Altered/ Demolished:

- ☒ Principal ☐ Accessory ☐ Demolition

F. Sensitivity of Context:

- ☐ Highly Sensitive ☐ Sensitive ☒ Low Sensitivity ☐ "Back-of-House"

G. Design Approach (for Major Projects):

- ☐ Literal Replication (i.e. 6-16 Congress, Jardinière Building, 10 Pleasant Street)
☒ Invention within a Style (i.e., Porter Street Townhouses, 100 Market Street)
☐ Abstract Reference (i.e. Portwalk, 51 Islington, 55 Congress Street)
☐ Intentional Opposition (i.e. McIntyre Building, Citizen's Bank, Coldwell Banker)

H. Project Type:

- ☐ Consent Agenda (i.e. very small alterations, additions or expansions)
☐ Minor Project (i.e. small alterations, additions or expansions)
☐ Moderate Project (i.e. significant additions, alterations or expansions)
☒ Major Project (i.e. very large alternations, additions or expansions)

I. Neighborhood Context:

- The building is located along Deer Street. It is surrounded with many 3-4 story masonry structures with shallow setbacks.

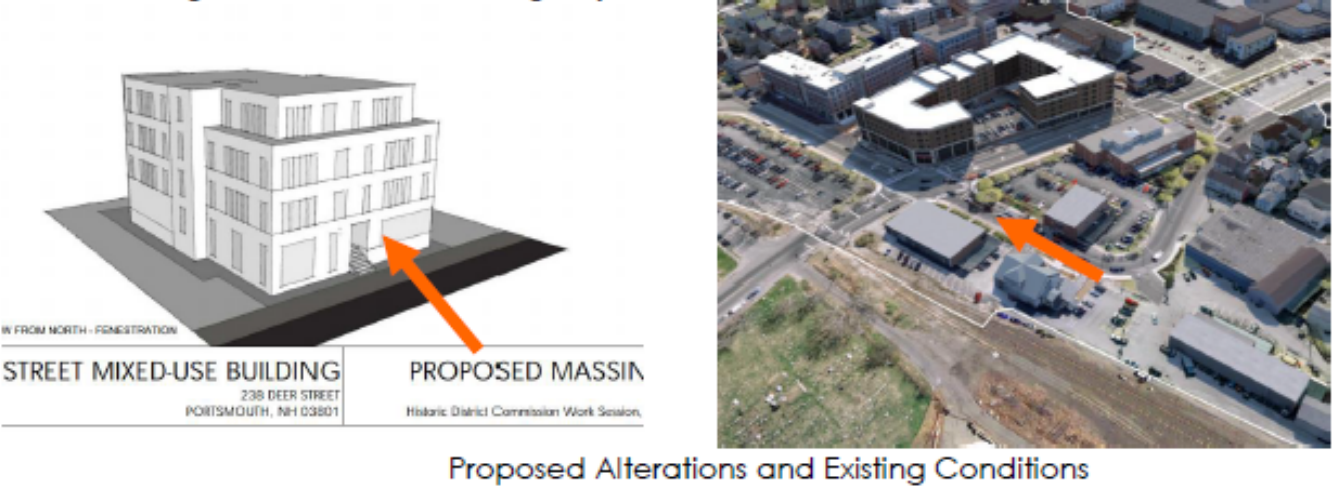
J. Staff Comments and/ or Suggestions for Consideration:

The Application is proposing to:

- REMOVAL OF EXISTING BUILDING DOWN TO GRADE (SUBGRADE FOUNDATION WALLS AND BASEMENT SLAB TO REMAIN).
- CONSTRUCT NEW 3-4 STORY MIXED-USE BUILDING WITH GROUND FLOOR RETAIL AND UPPER FLOORS WITH (7) APARTMENTS ON EACH FLOOR BETWEEN 400-500 SF EACH.

Design Guideline Reference – Guidelines for Small Scale New Construction and Additions (10).

K. Aerial Image, Street View and Zoning Map:



Proposed Alterations and Existing Conditions



Zoning Map

**HISTORIC
SURVEY
RATING

NC**

238 DEER ST. (LUHD-340) – WORK SESSION #B (MAJOR)									
		INFO/ EVALUATION CRITERIA		SUBJECT PROPERTY		NEIGHBORHOOD CONTEXT		<div>PROPERTY EVALUATION FORM</div> <div>PORTSMOUTH HISTORIC DISTRICT COMMISSION</div> <div>PROPERTY: 238 DEER ST. Case No.: A Date: 7-14-21</div> <div>Decision: <input type="checkbox"/> Approved <input type="checkbox"/> Approved with Stipulations <input type="checkbox"/> Denied <input type="checkbox"/> Continued <input type="checkbox"/> Postponed <input type="checkbox"/> Withdrawn</div>	
STAFF	No.	Project Information		Existing Building	Proposed Building (+/-)	Abutting Structures (Average)	Surrounding Structures (Average)		
		GENERAL BUILDING INFORMATION		(ESTIMATED FROM THE TAX MAPS & ASSESSOR'S INFO)					
	1	Gross Floor Area (SF)		<div>MAJOR PROJECT</div> <div>– Construct a 4-Story Building –</div>					
	2	Floor Area Ratio (GFA/ Lot Area)							
	3	Building Height / Street-Width Ratio							
	4	Building Height – Zoning (Feet)							
	5	Building Height – Street Wall / Cornice (Feet)							
	6	Number of Stories							
7	Building Coverage (% Building on the Lot)								
HISTORIC DISTRICT COMMISSION MEMBERS	CONTEXT	PROJECT REVIEW ELEMENT		APPLICANT'S COMMENTS	HDC SUGGESTIONS	APPROPRIATENESS			
		8	Scale (i.e. height, volume, coverage...)			<input type="checkbox"/> Appropriate <input type="checkbox"/> Inappropriate			
		9	Placement (i.e. setbacks, alignment...)			<input type="checkbox"/> Appropriate <input type="checkbox"/> Inappropriate			
		10	Massing (i.e. modules, banding, stepbacks...)			<input type="checkbox"/> Appropriate <input type="checkbox"/> Inappropriate			
	BUILDING DESIGN & MATERIALS	11	Architectural Style (i.e. traditional – modern)			<input type="checkbox"/> Appropriate <input type="checkbox"/> Inappropriate			
		12	Roofs			<input type="checkbox"/> Appropriate <input type="checkbox"/> Inappropriate			
		13	Style and Slope			<input type="checkbox"/> Appropriate <input type="checkbox"/> Inappropriate			
		14	Roof Projections (i.e. chimneys, vents, dormers...)			<input type="checkbox"/> Appropriate <input type="checkbox"/> Inappropriate			
		15	Roof Materials			<input type="checkbox"/> Appropriate <input type="checkbox"/> Inappropriate			
		16	Cornice Line			<input type="checkbox"/> Appropriate <input type="checkbox"/> Inappropriate			
		17	Eaves, Gutters and Downspouts			<input type="checkbox"/> Appropriate <input type="checkbox"/> Inappropriate			
		18	Walls			<input type="checkbox"/> Appropriate <input type="checkbox"/> Inappropriate			
		19	Siding / Material			<input type="checkbox"/> Appropriate <input type="checkbox"/> Inappropriate			
		20	Projections (i.e. bays, balconies...)			<input type="checkbox"/> Appropriate <input type="checkbox"/> Inappropriate			
		21	Doors and Windows			<input type="checkbox"/> Appropriate <input type="checkbox"/> Inappropriate			
		22	Window Openings and Proportions			<input type="checkbox"/> Appropriate <input type="checkbox"/> Inappropriate			
		23	Window Casing/ Trim			<input type="checkbox"/> Appropriate <input type="checkbox"/> Inappropriate			
		24	Window Shutters / Hardware			<input type="checkbox"/> Appropriate <input type="checkbox"/> Inappropriate			
		25	Awnings			<input type="checkbox"/> Appropriate <input type="checkbox"/> Inappropriate			
		26	Doors			<input type="checkbox"/> Appropriate <input type="checkbox"/> Inappropriate			
		27	Porches and Balconies			<input type="checkbox"/> Appropriate <input type="checkbox"/> Inappropriate			
		28	Projections (i.e. porch, portico, canopy...)			<input type="checkbox"/> Appropriate <input type="checkbox"/> Inappropriate			
		29	Landings/ Steps / Stoop / Railings			<input type="checkbox"/> Appropriate <input type="checkbox"/> Inappropriate			
		30	Lighting (i.e. wall, post...)			<input type="checkbox"/> Appropriate <input type="checkbox"/> Inappropriate			
		31	Signs (i.e. projecting, wall...)			<input type="checkbox"/> Appropriate <input type="checkbox"/> Inappropriate			
		32	Mechanicals (i.e. HVAC, generators)			<input type="checkbox"/> Appropriate <input type="checkbox"/> Inappropriate			
		33	Decks			<input type="checkbox"/> Appropriate <input type="checkbox"/> Inappropriate			
		34	Garages/ Barns / Sheds (i.e. doors, placement...)			<input type="checkbox"/> Appropriate <input type="checkbox"/> Inappropriate			
		SITE DESIGN	35	Fence / Walls (i.e. materials, type...)			<input type="checkbox"/> Appropriate <input type="checkbox"/> Inappropriate		
			36	Grading (i.e. ground floor height, street edge...)			<input type="checkbox"/> Appropriate <input type="checkbox"/> Inappropriate		
			37	Landscaping (i.e. gardens, planters, street trees...)			<input type="checkbox"/> Appropriate <input type="checkbox"/> Inappropriate		
			38	Driveways (i.e. location, material, screening...)			<input type="checkbox"/> Appropriate <input type="checkbox"/> Inappropriate		
			39	Parking (i.e. location, access, visibility...)			<input type="checkbox"/> Appropriate <input type="checkbox"/> Inappropriate		
			40	Accessory Buildings (i.e. sheds, greenhouses...)			<input type="checkbox"/> Appropriate <input type="checkbox"/> Inappropriate		

H. Purpose and Intent:

1. Preserve the integrity of the District:

☐ Yes ☐ No

2. Assessment of the Historical Significance:

☐ Yes ☐ No

3. Conservation and enhancement of property values:

☐ Yes ☐ No

4. Maintain the special character of the District:

☐ Yes ☐ No

5. Complement and enhance the architectural and historic character:

☐ Yes ☐ No

6. Promote the education, pleasure and welfare of the District to the city residents and visitors:

☐ Yes ☐ No

I. Review Criteria / Findings of Fact:

1. Consistent with special and defining character of surrounding properties:

☐ Yes ☐ No

2. Compatibility of design with surrounding properties:

☐ Yes ☐ No

3. Relation to historic and architectural value of existing structure:

☐ Yes ☐ No

4. Compatibility of innovative technologies with surrounding properties:

☐ Yes ☐ No



Historic District Commission

Project Address: 137 NORTHWEST ST. (LUHD-296)
Permit Requested: CERTIFICATE OF APPROVAL
Meeting Type: WORK SESSION #B

Existing Conditions:

- Zoning District: GRA
- Land Use: Single Family
- Land Area: 23,522 SF +/-
- Estimated Age of Structure: c.1890
- Building Style: Queen Anne
- Historical Significance: C
- Public View of Proposed Work: View from Northwest Street & the Rte.1 Bypass.
- Unique Features: NA
- Neighborhood Association: Christian Shore

B. Proposed Work: To construct a new single family house on the lot.

C. Other Permits Required:

- ☒ Board of Adjustment ☒ Planning Board ☐ City Council

D. Lot Location:

- ☐ Terminal Vista ☐ Gateway ☒ Mid-Block
☐ Intersection / Corner Lot ☐ Rear Lot

E. Existing Building to be Altered/ Demolished:

- ☒ Principal ☐ Accessory ☐ Demolition

F. Sensitivity of Context:

- ☐ Highly Sensitive ☒ Sensitive ☐ Low Sensitivity ☐ "Back-of-House"

G. Design Approach (for Major Projects):

- ☐ Literal Replication (i.e. 6-16 Congress, Jardinière Building, 10 Pleasant Street)
☒ Invention within a Style (i.e., Porter Street Townhouses, 100 Market Street)
☐ Abstract Reference (i.e. Portwalk, 51 Islington, 55 Congress Street)
☐ Intentional Opposition (i.e. McIntyre Building, Citizen's Bank, Coldwell Banker)

H. Project Type:

- ☐ Consent Agenda (i.e. very small alterations, additions or expansions)
☐ Minor Project (i.e. small alterations, additions or expansions)
☒ Moderate Project (i.e. significant additions, alterations or expansions)
☐ Major Project (i.e. very large alterations, additions or expansions)

L. Neighborhood Context:

- The building lot is located along Northwest Street. It is surrounded with many 1.5-2 story wood-sided historic structures with small rear and side yards with garden areas. The proposed lot is very narrow which limits the potential for landscape screening along the Rte. 1 Bypass.

M. Staff Comments and/ or Suggestions for Consideration:

The Application is proposing to:

- Construct a new single-family residence on the north eastern portion of the property.
- Note that a variance was granted to support this application.
- Earlier this week I met with the applicant and the builder and suggested a different house design based on the many design constraints presented by the shape and topography of the lot and its placement directly beside the Route 1 bypass.
- Based on the feedback from the May meeting, the applicant will submit revised plans and elevations for the June 9th meeting.

Design Guideline Reference – Guidelines for New Construction (02-09).

N. Aerial Image, Street View and Zoning Map:



Proposed Alterations and Existing Conditions



Zoning Map

**HISTORIC
SURVEY
RATING**

■

137 NORTHWEST ST. (LUHD-296) – WORK SESSION #B (MINOR)											
		INFO/ EVALUATION CRITERIA		SUBJECT PROPERTY		NEIGHBORHOOD CONTEXT					
		Project Information		Existing Building	Proposed Building (+/-)	Abutting Structures (Average)	Surrounding Structures (Average)				
STAFF		GENERAL BUILDING INFORMATION		(ESTIMATED FROM THE TAX MAPS & ASSESSOR'S INFO)							
	1	Gross Floor Area (SF)									
	2	Floor Area Ratio (GFA/ Lot Area)									
	3	Building Height / Street-Width Ratio									
	4	Building Height – Zoning (Feet)									
	5	Building Height – Street Wall / Cornice (Feet)									
	6	Number of Stories									
	7	Building Coverage (% Building on the Lot)									
MODERATE PROJECT - Construct a New Single-Family Structure -											
HISTORIC DISTRICT COMMISSION MEMBERS	CONTEXT	PROJECT REVIEW ELEMENT		APPLICANT'S COMMENTS		HDC SUGGESTIONS		APPROPRIATENESS			
		8	Scale (i.e. height, volume, coverage...)						<input type="checkbox"/> Appropriate <input type="checkbox"/> Inappropriate		
		9	Placement (i.e. setbacks, alignment...)						<input type="checkbox"/> Appropriate <input type="checkbox"/> Inappropriate		
		10	Massing (i.e. modules, banding, setbacks...)						<input type="checkbox"/> Appropriate <input type="checkbox"/> Inappropriate		
	BUILDING DESIGN & MATERIALS	11	Architectural Style (i.e. traditional – modern)						<input type="checkbox"/> Appropriate <input type="checkbox"/> Inappropriate		
		12	Roofs						<input type="checkbox"/> Appropriate <input type="checkbox"/> Inappropriate		
		13	Style and Slope						<input type="checkbox"/> Appropriate <input type="checkbox"/> Inappropriate		
		14	Roof Projections (i.e. chimneys, vents, dormers...)						<input type="checkbox"/> Appropriate <input type="checkbox"/> Inappropriate		
		15	Roof Materials						<input type="checkbox"/> Appropriate <input type="checkbox"/> Inappropriate		
		16	Cornice Line						<input type="checkbox"/> Appropriate <input type="checkbox"/> Inappropriate		
		17	Eaves, Gutters and Downspouts						<input type="checkbox"/> Appropriate <input type="checkbox"/> Inappropriate		
		18	Walls						<input type="checkbox"/> Appropriate <input type="checkbox"/> Inappropriate		
		19	Siding / Material						<input type="checkbox"/> Appropriate <input type="checkbox"/> Inappropriate		
		20	Projections (i.e. bays, balconies...)						<input type="checkbox"/> Appropriate <input type="checkbox"/> Inappropriate		
		21	Doors and Windows						<input type="checkbox"/> Appropriate <input type="checkbox"/> Inappropriate		
		22	Window Openings and Proportions						<input type="checkbox"/> Appropriate <input type="checkbox"/> Inappropriate		
		23	Window Casing/ Trim						<input type="checkbox"/> Appropriate <input type="checkbox"/> Inappropriate		
		24	Window Shutters / Hardware						<input type="checkbox"/> Appropriate <input type="checkbox"/> Inappropriate		
		25	Awnings						<input type="checkbox"/> Appropriate <input type="checkbox"/> Inappropriate		
		26	Doors						<input type="checkbox"/> Appropriate <input type="checkbox"/> Inappropriate		
		27	Porches and Balconies						<input type="checkbox"/> Appropriate <input type="checkbox"/> Inappropriate		
		28	Projections (i.e. porch, portico, canopy...)						<input type="checkbox"/> Appropriate <input type="checkbox"/> Inappropriate		
		29	Landings/ Steps / Stoop / Railings						<input type="checkbox"/> Appropriate <input type="checkbox"/> Inappropriate		
		30	Lighting (i.e. wall, post...)						<input type="checkbox"/> Appropriate <input type="checkbox"/> Inappropriate		
		31	Signs (i.e. projecting, wall...)						<input type="checkbox"/> Appropriate <input type="checkbox"/> Inappropriate		
		32	Mechanicals (i.e. HVAC, generators)						<input type="checkbox"/> Appropriate <input type="checkbox"/> Inappropriate		
		33	Decks						<input type="checkbox"/> Appropriate <input type="checkbox"/> Inappropriate		
		SITE DESIGN	34	Garages/ Barns / Sheds (i.e. doors, placement...)						<input type="checkbox"/> Appropriate <input type="checkbox"/> Inappropriate	
			35	Fence / Walls (i.e. materials, type...)						<input type="checkbox"/> Appropriate <input type="checkbox"/> Inappropriate	
			36	Grading (i.e. ground floor height, street edge...)						<input type="checkbox"/> Appropriate <input type="checkbox"/> Inappropriate	
			37	Landscaping (i.e. gardens, planters, street trees...)						<input type="checkbox"/> Appropriate <input type="checkbox"/> Inappropriate	
			38	Driveways (i.e. location, material, screening...)						<input type="checkbox"/> Appropriate <input type="checkbox"/> Inappropriate	
	39		Parking (i.e. location, access, visibility...)						<input type="checkbox"/> Appropriate <input type="checkbox"/> Inappropriate		
	40		Accessory Buildings (i.e. sheds, greenhouses...)						<input type="checkbox"/> Appropriate <input type="checkbox"/> Inappropriate		


PROPERTY EVALUATION FORM

PORTSMOUTH HISTORIC DISTRICT COMMISSION

PROPERTY: 137 Northwest St. Case No.: B Date: 6-9-21

Decision: ☐ Approved ☐ Approved with Stipulations ☐ Denied

☐ Continued ☐ Postponed ☐ Withdrawn



H. Purpose and Intent:

- | | | | |
|---|--|--|--|
| 1. Preserve the integrity of the District: | <input type="checkbox"/> Yes <input type="checkbox"/> No | 4. Maintain the special character of the District: | <input type="checkbox"/> Yes <input type="checkbox"/> No |
| 2. Assessment of the Historical Significance: | <input type="checkbox"/> Yes <input type="checkbox"/> No | 5. Complement and enhance the architectural and historic character: | <input type="checkbox"/> Yes <input type="checkbox"/> No |
| 3. Conservation and enhancement of property values: | <input type="checkbox"/> Yes <input type="checkbox"/> No | 6. Promote the education, pleasure and welfare of the District to the city residents and visitors: | <input type="checkbox"/> Yes <input type="checkbox"/> No |

I. Review Criteria / Findings of Fact:

- | | | | |
|--|--|--|--|
| 1. Consistent with special and defining character of surrounding properties: | <input type="checkbox"/> Yes <input type="checkbox"/> No | 3. Relation to historic and architectural value of existing structure: | <input type="checkbox"/> Yes <input type="checkbox"/> No |
| 2. Compatibility of design with surrounding properties: | <input type="checkbox"/> Yes <input type="checkbox"/> No | 4. Compatibility of innovative technologies with surrounding properties: | <input type="checkbox"/> Yes <input type="checkbox"/> No |

Historic District Commission

Project Evaluation Form: **93 PLEASANT STREET (LUHD-235)**
Permit Requested: **CERTIFICATE OF APPROVAL**
Meeting Type: **WORK SESSION #C**

A. Property Information - General:

- Existing Conditions:**
- Zoning District: CD4
 - Land Use: Commercial
 - Land Area: 11,325 SF +/-
 - Estimated Age of Structure: c.1818
 - Building Style: Federal
 - Historical Significance: Focal
 - Public View of Proposed Work: View from Pleasant and Court Streets
 - Unique Features: Focal Building and Historic Stone Wall along Court Street
 - Neighborhood Association: Downtown

B. Proposed Work: To add a 3-story addition with connector building.

C. Other Permits Required:

- ☐ Board of Adjustment ☒ Planning Board ☐ City Council

D. Lot Location:

- ☐ Terminal Vista ☐ Gateway ☐ Mid-Block
☒ Intersection / Corner Lot ☐ Rear Lot

E. Existing Building to be Altered/ Demolished / Constructed

- ☒ Principal ☐ Accessory ☐ Demolition

F. Sensitivity of Context:

- ☒ Highly Sensitive ☐ Sensitive ☐ Low Sensitivity ☐ "Back-of-House"

G. Design Approach (for Major Projects):

- ☐ Literal Replication (i.e. 6-16 Congress, Jardinière Building, 10 Pleasant Street)
☐ Invention within a Style (i.e., Porter Street Townhouses, 100 Market Street)
☒ Abstract Reference (i.e. Portwalk, 51 Islington, 55 Congress Street)
☐ Intentional Opposition (i.e. McIntyre Building, Citizen's Bank, Coldwell Banker)

H. Project Type:

- ☐ Consent Agenda (i.e. very small alterations, additions or expansions)
☐ Minor Project (i.e. small alterations, additions or expansions)
☐ Moderate Project (i.e. significant additions, alterations or expansions)
☒ Major Project (i.e. very large alterations, additions or expansions)

I. Neighborhood Context:

- This historically significant and focal building is located along the intersection of Pleasant and Court Streets. It is surrounded with many wood-frame 2 - 2.5 story contributing structures. The Langdon Mansion, another focal building and setting is located across the street.

J. Background, Comments & Suggested Actions:

- The Applicant is seeking to:
- Add a three-story addition to the parking lot area along Court Street and add a glass connector to the Treadwell House.
 - Based on the feedback from the May meeting, the applicant will submit revised plans and elevations for the June 9th meeting. We will also have this inserted in the 3-D Massing Model.

- **Design Guideline Reference: *Guidelines for Small-Scale New Construction and Additions (10)***

K. Aerial Images and Maps:



**HISTORIC
SURVEY
RATING**

F

93 PLEASANT STREET (LUHD-235) – WORK SESSION #C (MAJOR)									
		INFO/ EVALUATION CRITERIA		SUBJECT PROPERTY		NEIGHBORHOOD CONTEXT		PROPERTY EVALUATION FORM PORTSMOUTH HISTORIC DISTRICT COMMISSION PROPERTY: 93 PLEASANT ST. Case No.: C Date: 6-9-21 Decision: <input type="checkbox"/> Approved <input type="checkbox"/> Approved with Stipulations <input type="checkbox"/> Denied <input type="checkbox"/> Continued <input type="checkbox"/> Postponed <input type="checkbox"/> Withdrawn	
STAFF		Project Information		Existing Building	Proposed Building (+/-)	Abutting Structures (Average)	Surrounding Structures (Average)		
		GENERAL BUILDING INFORMATION		(ESTIMATED FROM THE TAX MAPS & ASSESSOR'S INFO)					
		1	Gross Floor Area (SF)		MAJOR PROJECT - Construct a 3-Story Addition and a Connector Building -				
	2	Floor Area Ratio (GFA/ Lot Area)							
	3	Building Height / Street-Width Ratio							
	4	Building Height – Zoning (Feet)							
	5	Building Height – Street Wall / Cornice (Feet)							
	6	Number of Stories							
	7	Building Coverage (% Building on the Lot)							
HISTORIC DISTRICT COMMISSION MEMBERS	CONTEXT	PROJECT REVIEW ELEMENT		HDC COMMENTS	HDC SUGGESTIONS	APPROPRIATENESS			
		8	Scale (i.e. height, volume, coverage...)			<input type="checkbox"/> Appropriate <input type="checkbox"/> Inappropriate			
	9	Placement (i.e. setbacks, alignment...)			<input type="checkbox"/> Appropriate <input type="checkbox"/> Inappropriate				
	10	Massing (i.e. modules, banding, setbacks...)			<input type="checkbox"/> Appropriate <input type="checkbox"/> Inappropriate				
	11	Architectural Style (i.e. traditional – modern)			<input type="checkbox"/> Appropriate <input type="checkbox"/> Inappropriate				
	BUILDING DESIGN & MATERIALS	12	Roofs			<input type="checkbox"/> Appropriate <input type="checkbox"/> Inappropriate			
		13	Style and Slope			<input type="checkbox"/> Appropriate <input type="checkbox"/> Inappropriate			
		14	Roof Projections (i.e. chimneys, vents, dormers...)			<input type="checkbox"/> Appropriate <input type="checkbox"/> Inappropriate			
		15	Roof Materials			<input type="checkbox"/> Appropriate <input type="checkbox"/> Inappropriate			
		16	Cornice Line			<input type="checkbox"/> Appropriate <input type="checkbox"/> Inappropriate			
		17	Eaves, Gutters and Downspouts			<input type="checkbox"/> Appropriate <input type="checkbox"/> Inappropriate			
		18	Walls			<input type="checkbox"/> Appropriate <input type="checkbox"/> Inappropriate			
		19	Number and Material			<input type="checkbox"/> Appropriate <input type="checkbox"/> Inappropriate			
		20	Projections (i.e. bays, balconies...)			<input type="checkbox"/> Appropriate <input type="checkbox"/> Inappropriate			
		21	Doors and windows			<input type="checkbox"/> Appropriate <input type="checkbox"/> Inappropriate			
		22	Window Openings and Proportions			<input type="checkbox"/> Appropriate <input type="checkbox"/> Inappropriate			
		23	Window Casing/ Trim			<input type="checkbox"/> Appropriate <input type="checkbox"/> Inappropriate			
		24	Window Shutters / Hardware			<input type="checkbox"/> Appropriate <input type="checkbox"/> Inappropriate			
		25	Storm Windows / Screens / Awnings			<input type="checkbox"/> Appropriate <input type="checkbox"/> Inappropriate			
		26	Doors			<input type="checkbox"/> Appropriate <input type="checkbox"/> Inappropriate			
		27	Porches and Balconies			<input type="checkbox"/> Appropriate <input type="checkbox"/> Inappropriate			
		28	Projections (i.e. porch, portico, canopy...)			<input type="checkbox"/> Appropriate <input type="checkbox"/> Inappropriate			
		29	Landings/ Steps / Stoop / Railings			<input type="checkbox"/> Appropriate <input type="checkbox"/> Inappropriate			
		30	Lighting (i.e. wall, post...)			<input type="checkbox"/> Appropriate <input type="checkbox"/> Inappropriate			
		31	Signs (i.e. projecting, wall...)			<input type="checkbox"/> Appropriate <input type="checkbox"/> Inappropriate			
		32	Mechanicals (i.e. HVAC, generators)			<input type="checkbox"/> Appropriate <input type="checkbox"/> Inappropriate			
		SITE DESIGN	33	Decks			<input type="checkbox"/> Appropriate <input type="checkbox"/> Inappropriate		
			34	Garages (i.e. doors, placement...)			<input type="checkbox"/> Appropriate <input type="checkbox"/> Inappropriate		
			35	Fence / Walls / Screenwalls (i.e. materials, type...)			<input type="checkbox"/> Appropriate <input type="checkbox"/> Inappropriate		
			36	Grading (i.e. ground floor height, street edge...)			<input type="checkbox"/> Appropriate <input type="checkbox"/> Inappropriate		
			37	Landscaping (i.e. gardens, planters, street trees...)			<input type="checkbox"/> Appropriate <input type="checkbox"/> Inappropriate		
			38	Driveways (i.e. location, material, screening...)			<input type="checkbox"/> Appropriate <input type="checkbox"/> Inappropriate		
	39		Parking (i.e. location, access, visibility...)			<input type="checkbox"/> Appropriate <input type="checkbox"/> Inappropriate			



H. Purpose and Intent:

1. Preserve the integrity of the District: ☐ Yes ☐ No
2. Assessment of the Historical Significance: ☐ Yes ☐ No
3. Conservation and enhancement of property values: ☐ Yes ☐ No

4. Maintain the special character of the District: ☐ Yes ☐ No

5. Complement and enhance the architectural and historic character: ☐ Yes ☐ No

6. Promote the education, pleasure and welfare of the District to the city residents and visitors: ☐ Yes ☐ No

I. Review Criteria / Findings of Fact:

1. Consistent with special and defining character of surrounding properties: ☐ Yes ☐ No
2. Compatibility of design with surrounding properties: ☐ Yes ☐ No
3. Relation to historic and architectural value of existing structure: ☐ Yes ☐ No
4. Compatibility of innovative technologies with surrounding properties: ☐ Yes ☐ No

Historic District Commission

Project Address:
Permit Requested:
Meeting Type:

1 & 31 RAYNES AVE. (LUHD-234)
CERTIFICATE OF APPROVAL
WORK SESSION #D

- Existing Conditions:
- Zoning District: CD4
 - Land Use: Vacant / Gym
 - Land Area: 2.4 Acres +/-
 - Estimated Age of Structure: c.1960s
 - Building Style: Contemporary
 - Historical Significance: NA
 - Public View of Proposed Work: View from Maplewood and Raynes Ave.
 - Unique Features: NA
 - Neighborhood Association: Downtown

B. Proposed Work: To construct a 4-5 story mixed-use building(s).

- C. Other Permits Required:
- ☐ Board of Adjustment
- ☒ Planning Board
- ☐ City Council

- D. Lot Location:
- ☒ Terminal Vista
- ☐ Gateway
- ☒ Mid-Block
- ☒ Intersection / Corner Lot
- ☐ Rear Lot

- E. Existing Building to be Altered/ Demolished:
- ☒ Principal
- ☐ Accessory
- ☐ Demolition

- F. Sensitivity of Context:
- ☐ Highly Sensitive
- ☒ Sensitive
- ☐ Low Sensitivity
- ☐ “Back-of-House”

- G. Design Approach (for Major Projects):
- ☐ Literal Replication (i.e. 6-16 Congress, Jardinière Building, 10 Pleasant Street)
- ☐ Invention within a Style (i.e., Porter Street Townhouses, 100 Market Street)
- ☐ Abstract Reference (i.e. Portwalk, 51 Islington, 55 Congress Street)
- ☐ Intentional Opposition (i.e. McIntyre Building, Citizen's Bank, Coldwell Banker)

- H. Project Type:
- ☐ Consent Agenda (i.e. very small alterations, additions or expansions)
- ☐ Minor Project (i.e. small alterations, additions or expansions)
- ☐ Moderate Project (i.e. significant additions, alterations or expansions)
- ☒ Major Project (i.e. very large alternations, additions or expansions)

- I. Neighborhood Context:
- a. The building is located along Maplewood Ave. and Raynes Ave. along the North Mill Pond. It is surrounded with many 2-2.5 story wood-sided historic structures along Maplewood Ave. and newer infill commercial structures along Vaughan St. and Raynes Ave.
- J. Staff Comments and/ or Suggestions for Consideration:
- The Application is proposing to:
- Demolish the existing buildings.
 - Add two multi-story buildings with a hotel, ground floor commercial uses and upper story residential apartments.
 - The project also includes a public greenway connection behind the proposed structures along the North Mill Pond.
 - Note that the applicant has requested a continuance of this application until August.

Design Guideline Reference – Guidelines for Commercial Developments and Storefronts (12).

K. Aerial Image, Street View and Zoning Map:



Aerial and Street View Image



Zoning Map

HISTORIC
SURVEY
RATING

C

1 & 31 RAYENES AVE. (LUHD-234) – WORK SESSION #D (MAJOR)									
		INFO/ EVALUATION CRITERIA		SUBJECT PROPERTY		NEIGHBORHOOD CONTEXT		<div>PROPERTY EVALUATION FORM</div> <div>PORTSMOUTH HISTORIC DISTRICT COMMISSION</div> <div>PROPERTY:1 & 31 Raynes Ave. Case No.:D Date: 7-14-21</div> <div>Decision: <input type="checkbox"/> Approved <input type="checkbox"/> Approved with Stipulations <input type="checkbox"/> Denied <input type="checkbox"/> Continued <input type="checkbox"/> Postponed <input type="checkbox"/> Withdrawn</div>	
STAFF	No.	Project Information		Existing Building	Proposed Building (+/-)	Abutting Structures (Average)	Surrounding Structures (Average)		
	No.	GENERAL BUILDING INFORMATION		(ESTIMATED FROM THE TAX MAPS & ASSESSOR'S INFO)					
	1	Gross Floor Area (SF)		<div>MAJOR PROJECT</div> <div>– Construct two 5 Story Mixed-Use Buildings –</div>					
	2	Floor Area Ratio (GFA/ Lot Area)							
	3	Building Height / Street-Width Ratio							
	4	Building Height – Zoning (Feet)							
	5	Building Height – Street Wall / Cornice (Feet)							
	6	Number of Stories							
7	Building Coverage (% Building on the Lot)								
HISTORIC DISTRICT COMMISSION MEMBERS	CONTEXT	PROJECT REVIEW ELEMENT		APPLICANT'S COMMENTS	HDC SUGGESTIONS	APPROPRIATENESS			
		8	Scale (i.e. height, volume, coverage...)			<input type="checkbox"/> Appropriate <input type="checkbox"/> Inappropriate			
		9	Placement (i.e. setbacks, alignment...)			<input type="checkbox"/> Appropriate <input type="checkbox"/> Inappropriate			
		10	Massing (i.e. modules, banding, stepbacks...)			<input type="checkbox"/> Appropriate <input type="checkbox"/> Inappropriate			
	11	Architectural Style (i.e. traditional – modern)			<input type="checkbox"/> Appropriate <input type="checkbox"/> Inappropriate				
	BUILDING DESIGN & MATERIALS	12	Roofs			<input type="checkbox"/> Appropriate <input type="checkbox"/> Inappropriate			
		13	Style and Slope			<input type="checkbox"/> Appropriate <input type="checkbox"/> Inappropriate			
		14	Roof Projections (i.e. chimneys, vents, dormers...)			<input type="checkbox"/> Appropriate <input type="checkbox"/> Inappropriate			
		15	Roof Materials			<input type="checkbox"/> Appropriate <input type="checkbox"/> Inappropriate			
		16	Cornice Line			<input type="checkbox"/> Appropriate <input type="checkbox"/> Inappropriate			
		17	Eaves, Gutters and Downspouts			<input type="checkbox"/> Appropriate <input type="checkbox"/> Inappropriate			
		18	Walls			<input type="checkbox"/> Appropriate <input type="checkbox"/> Inappropriate			
		19	Siding / Material			<input type="checkbox"/> Appropriate <input type="checkbox"/> Inappropriate			
		20	Projections (i.e. bays, balconies...)			<input type="checkbox"/> Appropriate <input type="checkbox"/> Inappropriate			
		21	Doors and Windows			<input type="checkbox"/> Appropriate <input type="checkbox"/> Inappropriate			
		22	Window Openings and Proportions			<input type="checkbox"/> Appropriate <input type="checkbox"/> Inappropriate			
		23	Window Casing/ Trim			<input type="checkbox"/> Appropriate <input type="checkbox"/> Inappropriate			
		24	Window Shutters / Hardware			<input type="checkbox"/> Appropriate <input type="checkbox"/> Inappropriate			
		25	Awnings			<input type="checkbox"/> Appropriate <input type="checkbox"/> Inappropriate			
		26	Doors			<input type="checkbox"/> Appropriate <input type="checkbox"/> Inappropriate			
		27	Porches and Balconies			<input type="checkbox"/> Appropriate <input type="checkbox"/> Inappropriate			
		28	Projections (i.e. porch, portico, canopy...)			<input type="checkbox"/> Appropriate <input type="checkbox"/> Inappropriate			
		29	Landings/ Steps / Stoop / Railings			<input type="checkbox"/> Appropriate <input type="checkbox"/> Inappropriate			
		30	Lighting (i.e. wall, post...)			<input type="checkbox"/> Appropriate <input type="checkbox"/> Inappropriate			
		31	Signs (i.e. projecting, wall...)			<input type="checkbox"/> Appropriate <input type="checkbox"/> Inappropriate			
		32	Mechanicals (i.e. HVAC, generators)			<input type="checkbox"/> Appropriate <input type="checkbox"/> Inappropriate			
		33	Decks			<input type="checkbox"/> Appropriate <input type="checkbox"/> Inappropriate			
		34	Garages/ Barns / Sheds (i.e. doors, placement...)			<input type="checkbox"/> Appropriate <input type="checkbox"/> Inappropriate			
		SITE DESIGN	35	Fence / Walls (i.e. materials, type...)			<input type="checkbox"/> Appropriate <input type="checkbox"/> Inappropriate		
			36	Grading (i.e. ground floor height, street edge...)			<input type="checkbox"/> Appropriate <input type="checkbox"/> Inappropriate		
			37	Landscaping (i.e. gardens, planters, street trees...)			<input type="checkbox"/> Appropriate <input type="checkbox"/> Inappropriate		
	38		Driveways (i.e. location, material, screening...)			<input type="checkbox"/> Appropriate <input type="checkbox"/> Inappropriate			
	39		Parking (i.e. location, access, visibility...)			<input type="checkbox"/> Appropriate <input type="checkbox"/> Inappropriate			
	40		Accessory Buildings (i.e. sheds, greenhouses...)			<input type="checkbox"/> Appropriate <input type="checkbox"/> Inappropriate			

- H. Purpose and Intent:
1. Preserve the integrity of the District:

☐ Yes ☐ No

2. Assessment of the Historical Significance:

☐ Yes ☐ No

3. Conservation and enhancement of property values:

☐ Yes ☐ No

4. Maintain the special character of the District:

☐ Yes ☐ No

5. Complement and enhance the architectural and historic character:

☐ Yes ☐ No

6. Promote the education, pleasure and welfare of the District to the city residents and visitors:

☐ Yes ☐ No

- I. Review Criteria / Findings of Fact:
1. Consistent with special and defining character of surrounding properties:

☐ Yes ☐ No

2. Compatibility of design with surrounding properties:

☐ Yes ☐ No

3. Relation to historic and architectural value of existing structure:

☐ Yes ☐ No

4. Compatibility of innovative technologies with surrounding properties:

☐ Yes ☐ No



Historic District Commission

Project Address:
Permit Requested:
Meeting Type:

279 MARCY ST. (LUHD-259)
CERTIFICATE OF APPROVAL
WORK SESSION #E

- Existing Conditions:
- Zoning District: GRB
 - Land Use: Single Family
 - Land Area: 5,660 SF +/-
 - Estimated Age of Structure: c.1875
 - Building Style: Greek Revival
 - Historical Significance: C
 - Public View of Proposed Work: View from Marcy St. & Meeting House Hill Rd.
 - Unique Features: Non-Contributing
 - Neighborhood Association: South End

B. Proposed Work: To add a recessed roof dormer.

C. Other Permits Required:

- ☒ Board of Adjustment
- ☐ Planning Board
- ☐ City Council

D. Lot Location:

- ☐ Terminal Vista
- ☐ Gateway
- ☒ Mid-Block
- ☐ Intersection / Corner Lot
- ☐ Rear Lot

E. Existing Building to be Altered/ Demolished:

- ☒ Principal
- ☐ Accessory
- ☐ Demolition

F. Sensitivity of Context:

- ☐ Highly Sensitive
- ☒ Sensitive
- ☐ Low Sensitivity
- ☐ “Back-of-House”

G. Design Approach (for Major Projects):

- ☐ Literal Replication (i.e. 6-16 Congress, Jardinière Building, 10 Pleasant Street)
- ☒ Invention within a Style (i.e., Porter Street Townhouses, 100 Market Street)
- ☐ Abstract Reference (i.e. Portwalk, 51 Islington, 55 Congress Street)
- ☐ Intentional Opposition (i.e. McIntyre Building, Citizen's Bank, Coldwell Banker)

H. Project Type:

- ☐ Consent Agenda (i.e. very small alterations, additions or expansions)
- ☐ Minor Project (i.e. small alterations, additions or expansions)
- ☒ Moderate Project (i.e. significant additions, alterations or expansions)
- ☐ Major Project (i.e. very large alternations, additions or expansions)

- I. Neighborhood Context:

a. The building is located near the Meeting House along Marcy Street in the heart of the South End. It is surrounded with many 2-3 story wood-sided historic structures with no front yard setback and small rear yards and garden areas.
- J. Staff Comments and/ or Suggestions for Consideration:

The Application is proposing to:
 - Add a recessed roof deck within the southern roof structure.
 - NOTE – The applicant has submitted a request to postpone this application until the August meeting.

Design Guideline Reference – Guidelines for Exterior Woodwork (05), Porches, Steps and Decks (06), Windows and Doors (08,) and Small Scale New Construction and Additions (10).

K. Aerial Image, Street View and Zoning Map:




Proposed Alterations and Existing Conditions



Zoning Map

HISTORIC
SURVEY
RATING

NC

279 MARCY ST. (LUHD-259) – WORK SESSION #E (MODERATE)									
		INFO/ EVALUATION CRITERIA		SUBJECT PROPERTY		NEIGHBORHOOD CONTEXT		<div>PROPERTY EVALUATION FORM</div> <div>PORTSMOUTH HISTORIC DISTRICT COMMISSION</div> <div>PROPERTY: 279 MARCY ST. Case No.: F Date: 4-14-21</div> <div>Decision: <input type="checkbox"/> Approved <input type="checkbox"/> Approved with Stipulations <input type="checkbox"/> Denied <input type="checkbox"/> Continued <input type="checkbox"/> Postponed <input type="checkbox"/> Withdrawn</div> <div></div>	
STAFF	No.	Project Information		Existing Building	Proposed Building (+/-)	Abutting Structures (Average)	Surrounding Structures (Average)		
	No.	GENERAL BUILDING INFORMATION		(ESTIMATED FROM THE TAX MAPS & ASSESSOR'S INFO)					
	1	Gross Floor Area (SF)		<div>MODERATE PROJECT</div> <div>– Construct a Recessed Roof Dormer and Deck –</div>					
	2	Floor Area Ratio (GFA/ Lot Area)							
	3	Building Height / Street-Width Ratio							
	4	Building Height – Zoning (Feet)							
	5	Building Height – Street Wall / Cornice (Feet)							
	6	Number of Stories							
7	Building Coverage (% Building on the Lot)								
HISTORIC DISTRICT COMMISSION MEMBERS	CONTEXT	PROJECT REVIEW ELEMENT		APPLICANT'S COMMENTS	HDC SUGGESTIONS	APPROPRIATENESS			
		8	Scale (i.e. height, volume, coverage...)			<input type="checkbox"/> Appropriate <input type="checkbox"/> Inappropriate			
		9	Placement (i.e. setbacks, alignment...)			<input type="checkbox"/> Appropriate <input type="checkbox"/> Inappropriate			
		10	Massing (i.e. modules, banding, stepbacks...)			<input type="checkbox"/> Appropriate <input type="checkbox"/> Inappropriate			
	BUILDING DESIGN & MATERIALS	11	Architectural Style (i.e. traditional – modern)			<input type="checkbox"/> Appropriate <input type="checkbox"/> Inappropriate			
		12	Roofs			<input type="checkbox"/> Appropriate <input type="checkbox"/> Inappropriate			
		13	Style and Slope			<input type="checkbox"/> Appropriate <input type="checkbox"/> Inappropriate			
		14	Roof Projections (i.e. chimneys, vents, dormers...)			<input type="checkbox"/> Appropriate <input type="checkbox"/> Inappropriate			
		15	Roof Materials			<input type="checkbox"/> Appropriate <input type="checkbox"/> Inappropriate			
		16	Cornice Line			<input type="checkbox"/> Appropriate <input type="checkbox"/> Inappropriate			
		17	Eaves, Gutters and Downspouts			<input type="checkbox"/> Appropriate <input type="checkbox"/> Inappropriate			
		18	Walls			<input type="checkbox"/> Appropriate <input type="checkbox"/> Inappropriate			
		19	Siding / Material			<input type="checkbox"/> Appropriate <input type="checkbox"/> Inappropriate			
		20	Projections (i.e. bays, balconies...)			<input type="checkbox"/> Appropriate <input type="checkbox"/> Inappropriate			
		21	Doors and Windows			<input type="checkbox"/> Appropriate <input type="checkbox"/> Inappropriate			
		22	Window Openings and Proportions			<input type="checkbox"/> Appropriate <input type="checkbox"/> Inappropriate			
		23	Window Casing/ Trim			<input type="checkbox"/> Appropriate <input type="checkbox"/> Inappropriate			
		24	Window Shutters / Hardware			<input type="checkbox"/> Appropriate <input type="checkbox"/> Inappropriate			
		25	Awnings			<input type="checkbox"/> Appropriate <input type="checkbox"/> Inappropriate			
		26	Doors			<input type="checkbox"/> Appropriate <input type="checkbox"/> Inappropriate			
		27	Porches and Balconies			<input type="checkbox"/> Appropriate <input type="checkbox"/> Inappropriate			
		28	Projections (i.e. porch, portico, canopy...)			<input type="checkbox"/> Appropriate <input type="checkbox"/> Inappropriate			
		29	Landings/ Steps / Stoop / Railings			<input type="checkbox"/> Appropriate <input type="checkbox"/> Inappropriate			
		30	Lighting (i.e. wall, post...)			<input type="checkbox"/> Appropriate <input type="checkbox"/> Inappropriate			
		31	Signs (i.e. projecting, wall...)			<input type="checkbox"/> Appropriate <input type="checkbox"/> Inappropriate			
		32	Mechanicals (i.e. HVAC, generators)			<input type="checkbox"/> Appropriate <input type="checkbox"/> Inappropriate			
		33	Decks			<input type="checkbox"/> Appropriate <input type="checkbox"/> Inappropriate			
		34	Garages/ Barns / Sheds (i.e. doors, placement...)			<input type="checkbox"/> Appropriate <input type="checkbox"/> Inappropriate			
		SITE DESIGN	35	Fence / Walls (i.e. materials, type...)			<input type="checkbox"/> Appropriate <input type="checkbox"/> Inappropriate		
			36	Grading (i.e. ground floor height, street edge...)			<input type="checkbox"/> Appropriate <input type="checkbox"/> Inappropriate		
			37	Landscaping (i.e. gardens, planters, street trees...)			<input type="checkbox"/> Appropriate <input type="checkbox"/> Inappropriate		
			38	Driveways (i.e. location, material, screening...)			<input type="checkbox"/> Appropriate <input type="checkbox"/> Inappropriate		
			39	Parking (i.e. location, access, visibility...)			<input type="checkbox"/> Appropriate <input type="checkbox"/> Inappropriate		
			40	Accessory Buildings (i.e. sheds, greenhouses...)			<input type="checkbox"/> Appropriate <input type="checkbox"/> Inappropriate		

H. Purpose and Intent:

1. Preserve the integrity of the District:

☐ Yes ☐ No

2. Assessment of the Historical Significance:

☐ Yes ☐ No

3. Conservation and enhancement of property values:

☐ Yes ☐ No

4. Maintain the special character of the District:

☐ Yes ☐ No

5. Complement and enhance the architectural and historic character:

☐ Yes ☐ No

6. Promote the education, pleasure and welfare of the District to the city residents and visitors:

☐ Yes ☐ No

I. Review Criteria / Findings of Fact:

1. Consistent with special and defining character of surrounding properties:

☐ Yes ☐ No

2. Compatibility of design with surrounding properties:

☐ Yes ☐ No

3. Relation to historic and architectural value of existing structure:

☐ Yes ☐ No

4. Compatibility of innovative technologies with surrounding properties:

☐ Yes ☐ No

Historic District Commission

Project Address: 449 COURT STREET (LUHD-235)
Permit Requested: CERTIFICATE OF APPROVAL
Meeting Type: WORK SESSION #F

A. Property Information - General:

- Existing Conditions:**
- Zoning District: CD4-L1
 - Land Use: Multi-Family
 - Land Area: 2,613 SF +/-
 - Estimated Age of Structure: c. 1996
 - Building Style: Traditional
 - Historical Significance: NA
 - Public View of Proposed Work: View from Court Street
 - Unique Features: NA
 - Neighborhood Association: South End

B. Proposed Work: Add a 4th Floor Addition and roof deck along Court Street.

C. Other Permits Required:

- ☐ Board of Adjustment
- ☐ Planning Board
- ☐ City Council
- ☐ Condo Association
- ☐ Abutting Property Owner

D. Lot Location:

- ☐ Terminal Vista
- ☐ Gateway
- ☒ Mid-Block
- ☐ Intersection / Corner Lot
- ☐ Rear Lot

E. Existing Building to be Altered/ Demolished:

- ☒ Principal
- ☐ Accessory
- ☐ Demolition

F. Sensitivity of Context:

- ☐ Highly Sensitive
- ☒ Sensitive
- ☐ Low Sensitivity
- ☐ “Back-of-House”

G. Design Approach (for Major Projects):

- ☒ Literal Replication (i.e. 6-16 Congress, Jardinière Building, 10 Pleasant Street)
- ☐ Invention within a Style (i.e., Porter Street Townhouses, 100 Market Street)
- ☐ Abstract Reference (i.e. Portwalk, 51 Islington, 55 Congress Street)
- ☐ Intentional Opposition (i.e. McIntyre Building, Citizen's Bank, Coldwell Banker)

H. Project Type:

- ☐ Consent Agenda (i.e. very small alterations, additions or expansions)
- ☐ Minor Project (i.e. small alterations, additions or expansions)
- ☒ Moderate Project (i.e. significant additions, alterations or expansions)
- ☐ Major Project (i.e. very large alternations, additions or expansions)

L. Neighborhood Context:

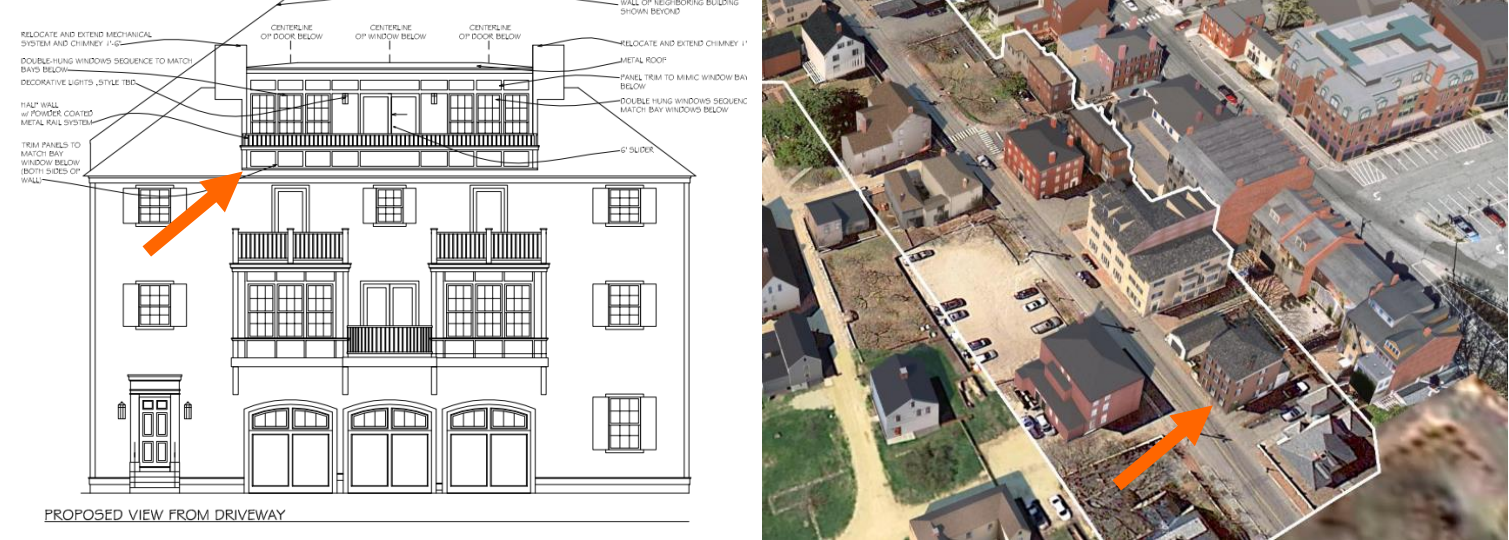
- The buildings are located along lower Court Street. It's surrounded with many wood- and brick-sided structures with no setbacks and shallow sideyards. This structure also abuts Strawberry Banke.

M. Staff Comments and/ or Suggestions for Consideration:

- The Application is proposing to:
- Change the roof design by adding a 4th floor addition and roof deck.
 - The addition is generally proposed to be located along the northern property line abutting a taller structure with a common wall containing no openings.
- **NOTE – The Applicant has requested a postponement of this application until August while they continue to study the visual impacts of the project.**

• **Design Guideline Reference: Guidelines for Roofing (04), Exterior Woodwork (05), Porches, Steps and Decks (06) and Small Scale New Construction and Additions (10).**

N. Aerial Image, Street View and Zoning Map:



Rear Decks and Aerial View Image



Zoning Map

**HISTORIC
SURVEY
RATING**

NA

449 COURT STREET (LUHD-235) – WORK SESSION #F (MODERATE)

E		INFO/ EVALUATION CRITERIA		SUBJECT PROPERTY		NEIGHBORHOOD CONTEXT		<div>PROPERTY EVALUATION FORM</div> <div>PORTSMOUTH HISTORIC DISTRICT COMMISSION</div> <div>PROPERTY:449 COURT STREET Case No.:F Date: 7-14-21</div> <div>Decision: <input type="checkbox"/> Approved <input type="checkbox"/> Approved with Stipulations <input type="checkbox"/> Denied <input type="checkbox"/> Continued <input type="checkbox"/> Postponed <input type="checkbox"/> Withdrawn</div>
STAFF		Project Information		Existing Building	Proposed Building (+/-)	Abutting Structures (Average)	Surrounding Structures (Average)	
		GENERAL BUILDING INFORMATION		(ESTIMATED FROM THE TAX MAPS & ASSESSOR'S INFO)				
	1	Gross Floor Area (SF)		<div>MODERATE PROJECT</div> <div>– Add 4th Floor Addition and Roof Deck –</div>				
	2	Floor Area Ratio (GFA/ Lot Area)						
	3	Building Height / Street-Width Ratio						
	4	Building Height – Zoning (Feet)						
	5	Building Height – Street Wall / Cornice (Feet)						
	6	Number of Stories						
7	Building Coverage (% Building on the Lot)							
HISTORIC DISTRICT COMMISSION MEMBERS	CONTEXT		PROJECT REVIEW ELEMENT	APPLICANT'S COMMENTS	HDC SUGGESTIONS	APPROPRIATENESS		
		8	Scale (i.e. height, volume, coverage...)			<input type="checkbox"/> Appropriate <input type="checkbox"/> Inappropriate		
		9	Placement (i.e. setbacks, alignment...)			<input type="checkbox"/> Appropriate <input type="checkbox"/> Inappropriate		
		10	Massing (i.e. modules, banding, stepbacks...)			<input type="checkbox"/> Appropriate <input type="checkbox"/> Inappropriate		
	BUILDING DESIGN & MATERIALS	11	Architectural Style (i.e. traditional – modern)			<input type="checkbox"/> Appropriate <input type="checkbox"/> Inappropriate		
		12	Roofs			<input type="checkbox"/> Appropriate <input type="checkbox"/> Inappropriate		
		13	Style and Slope			<input type="checkbox"/> Appropriate <input type="checkbox"/> Inappropriate		
		14	Roof Projections (i.e. chimneys, vents, dormers...)			<input type="checkbox"/> Appropriate <input type="checkbox"/> Inappropriate		
		15	Roof Materials			<input type="checkbox"/> Appropriate <input type="checkbox"/> Inappropriate		
		16	Cornice Line			<input type="checkbox"/> Appropriate <input type="checkbox"/> Inappropriate		
		17	Eaves, Gutters and Downspouts			<input type="checkbox"/> Appropriate <input type="checkbox"/> Inappropriate		
		18	Walls			<input type="checkbox"/> Appropriate <input type="checkbox"/> Inappropriate		
		19	Siding / Material			<input type="checkbox"/> Appropriate <input type="checkbox"/> Inappropriate		
		20	Projections (i.e. bays, balconies...)			<input type="checkbox"/> Appropriate <input type="checkbox"/> Inappropriate		
		21	Doors and Windows			<input type="checkbox"/> Appropriate <input type="checkbox"/> Inappropriate		
		22	Window Openings and Proportions			<input type="checkbox"/> Appropriate <input type="checkbox"/> Inappropriate		
		23	Window Casing/ Trim			<input type="checkbox"/> Appropriate <input type="checkbox"/> Inappropriate		
		24	Window Shutters / Hardware			<input type="checkbox"/> Appropriate <input type="checkbox"/> Inappropriate		
		25	Awnings			<input type="checkbox"/> Appropriate <input type="checkbox"/> Inappropriate		
		26	Doors			<input type="checkbox"/> Appropriate <input type="checkbox"/> Inappropriate		
		27	Porches and Balconies			<input type="checkbox"/> Appropriate <input type="checkbox"/> Inappropriate		
		28	Projections (i.e. porch, portico, canopy...)			<input type="checkbox"/> Appropriate <input type="checkbox"/> Inappropriate		
		29	Landings/ Steps / Stoop / Railings			<input type="checkbox"/> Appropriate <input type="checkbox"/> Inappropriate		
		30	Lighting (i.e. wall, post...)			<input type="checkbox"/> Appropriate <input type="checkbox"/> Inappropriate		
		31	Signs (i.e. projecting, wall...)			<input type="checkbox"/> Appropriate <input type="checkbox"/> Inappropriate		
		32	Mechanicals (i.e. HVAC, generators)			<input type="checkbox"/> Appropriate <input type="checkbox"/> Inappropriate		
		33	Decks			<input type="checkbox"/> Appropriate <input type="checkbox"/> Inappropriate		
		34	Garages/ Barns / Sheds (i.e. doors, placement...)			<input type="checkbox"/> Appropriate <input type="checkbox"/> Inappropriate		
		SITE DESIGN	35	Fence / Walls (i.e. materials, type...)			<input type="checkbox"/> Appropriate <input type="checkbox"/> Inappropriate	
			36	Grading (i.e. ground floor height, street edge...)			<input type="checkbox"/> Appropriate <input type="checkbox"/> Inappropriate	
			37	Landscaping (i.e. gardens, planters, street trees...)			<input type="checkbox"/> Appropriate <input type="checkbox"/> Inappropriate	
			38	Driveways (i.e. location, material, screening...)			<input type="checkbox"/> Appropriate <input type="checkbox"/> Inappropriate	
	39		Parking (i.e. location, access, visibility...)			<input type="checkbox"/> Appropriate <input type="checkbox"/> Inappropriate		
	40		Accessory Buildings (i.e. sheds, greenhouses...)			<input type="checkbox"/> Appropriate <input type="checkbox"/> Inappropriate		

H. Purpose and Intent:

1. Preserve the integrity of the District:

☐ Yes ☐ No
2. Assessment of the Historical Significance:

☐ Yes ☐ No
3. Conservation and enhancement of property values:

☐ Yes ☐ No
4. Maintain the special character of the District:

☐ Yes ☐ No
5. Complement and enhance the architectural and historic character:

☐ Yes ☐ No
6. Promote the education, pleasure and welfare of the District to the city residents and visitors:

☐ Yes ☐ No

I. Review Criteria / Findings of Fact:

1. Consistent with special and defining character of surrounding properties:

☐ Yes ☐ No
2. Compatibility of design with surrounding properties:

☐ Yes ☐ No
3. Relation to historic and architectural value of existing structure:

☐ Yes ☐ No
4. Compatibility of innovative technologies with surrounding properties:

☐ Yes ☐ No

