

Historic District Commission

Staff Report – August 2nd, 2017

August 2nd MEETING

ADMINISTRATIVE ITEMS / OLD BUSINESS:

- Site Visit: 180 Middle Street
- 1-Year Extension: 355 Pleasant Street
- Administrative Approvals:

<ol style="list-style-type: none"> 1. 67-77 State Street 2. 28 Dennett Street 3. 393 New Castle Ave. 4. 401 State Street 5. 37-51 Hanover Street 6. 116 Middle Street 	<ul style="list-style-type: none"> - Recommend Approval - Recommend Approval - Recommend Approval - Recommend Approval - Recommend Approval - Recommend Approval
---	--

PUBLIC HEARINGS – OLD BUSINESS:

- A. 113 Congress Street (Minor – awning & façade)
- B. 220 South Street (Minor – windows)
- C. 82 Court Street (Moderate – windows)
- D. 46-64 Maplewood Ave. (Major - mixed-use building)

PUBLIC HEARINGS – NEW BUSINESS:

1. 77 Daniel Street (Moderate – façade and exterior stairs)
2. 75 Congress Street (Minor – modify roof-top dormer)
3. 40 Howard Street (Minor – roof canopy, shed and gate)
4. 36 Wibird Street (Minor – windows and doors)

WORK SESSIONS:

- A. 45 Gardner Street (Minor - addition for universal access)
- B. 180 Washington Street (Minor – 2 story addition)
- C. 566 Islington Street (Minor – windows, trim and lighting)
- D. 333 State Street (Minor – windows)
- E. 540 Marcy Street (Minor – expand and enclose porch)

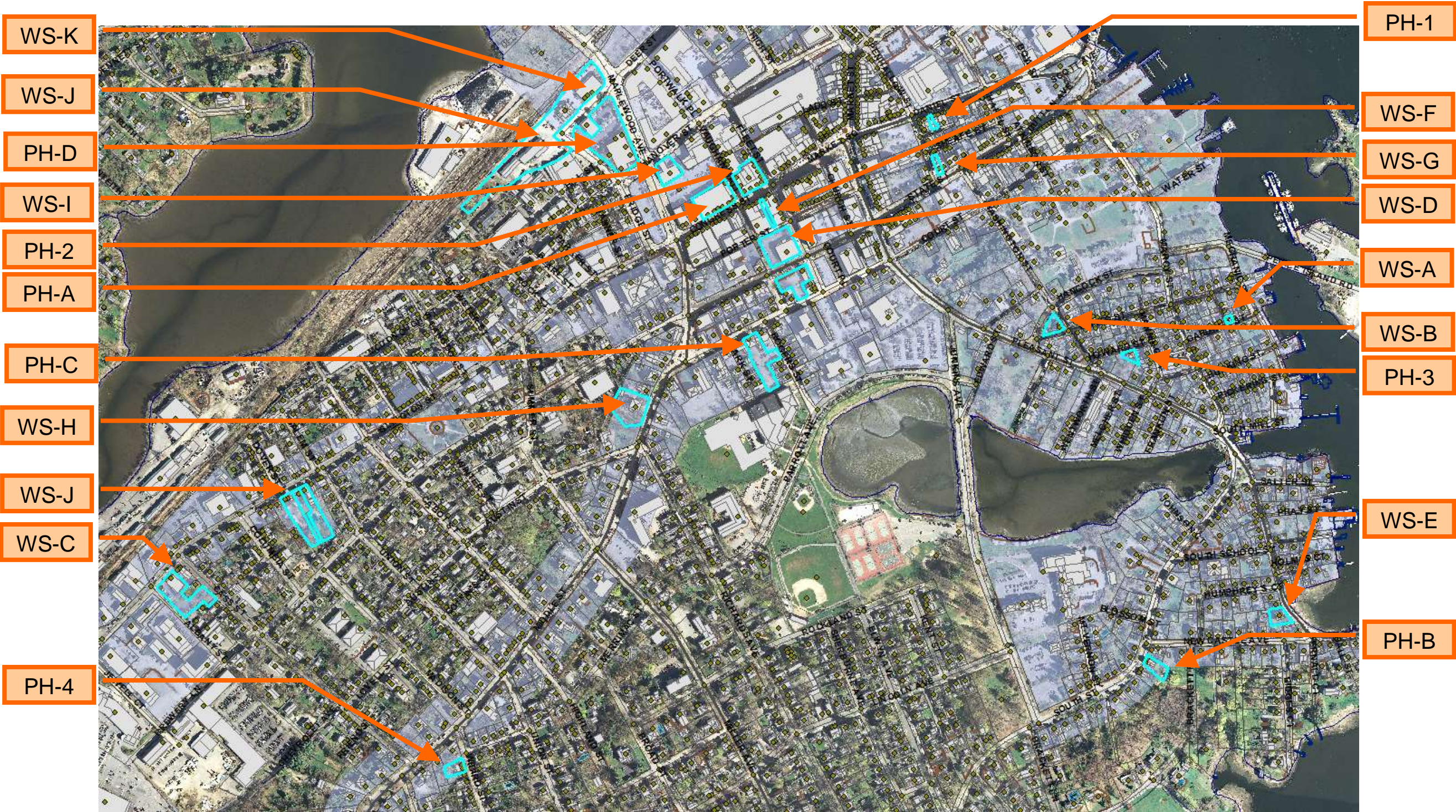
August 9th MEETING

ADMINISTRATIVE ITEMS / OLD BUSINESS:

Pending Review

WORK SESSIONS:

- F. 74 Congress Street (Moderate – façade and rear elevation)
- G. 177 State Street (Moderate – front addition)
- H. 180 Middle Street (Moderate – 5 unit condo project)
- I. 25 Maplewood Ave. (Major- mixed-use building)
- J. 410 Islington Street (Major- multiple principal buildings)
- K. 163 Deer Street – Lot 4 (Major- mixed-use building)
- L. 157 Deer Street – Lot 5 (Major- mixed-use building)



HISTORIC DISTRICT COMMISSION

MEETING DATES: August 2nd and 9th
APPLICATIONS: 27

Historic District Commission

Project Evaluation Form: 113 CONGRESS STREET
Permit Requested: CERTIFICATE OF APPROVAL
Meeting Type: PUBLIC HEARING #A

A. Property Information - General:

Existing Conditions:

- Zoning District: CD5
- Land Use: Commercial
- Land Area: 8,241 SF +/-
- Estimated Age of Structure: c.1931
- Building Style: Modern
- Number of Stories: 1
- Historical Significance: Intrusion
- Public View of Proposed Work: View from Congress Streets
- Unique Features: NA
- Neighborhood Association: Downtown

B. Proposed Work: Replace front windows with a retractable window and screen.

C. Other Permits Required:

- ☐ Board of Adjustment ☐ Planning Board ☐ City Council

D. Lot Location:

- ☐ Terminal Vista ☐ Gateway ☒ Mid-Block
☐ Intersection / Corner Lot ☐ Rear Lot

E. Existing Building to be Altered/ Demolished:

- ☒ Principal ☐ Accessory ☐ Significant Demolition

F. Sensitivity of Context:

- ☐ Highly Sensitive ☐ Sensitive ☒ Low Sensitivity ☐ "Back-of-House"

G. Design Approach (for Major Projects):

- ☐ Literal Replication (i.e. 6-16 Congress, Jardinière Building, 10 Pleasant Street)
☐ Invention within a Style (i.e., Porter Street Townhouses, 100 Market Street)
☐ Abstract Reference (i.e. Portwalk, 51 Islington, 55 Congress Street)
☐ Intentional Opposition (i.e. McIntyre Building, Citizen's Bank, Coldwell Banker)

H. Project Type:

- ☐ Consent Agenda (i.e. very small alterations, additions or expansions)
☒ Minor Project (i.e. small alterations, additions or expansions)
☐ Moderate Project (i.e. significant additions, alterations or expansions)
☐ Major Project (i.e. very large alternations, additions or expansions)

I. Neighborhood Context:

- The building is located in the heart of the business district on Congress Street and is surrounded by a wide variety of significant and non-contributing structures.

J. Staff Comments and/ or Suggestions for Consideration:

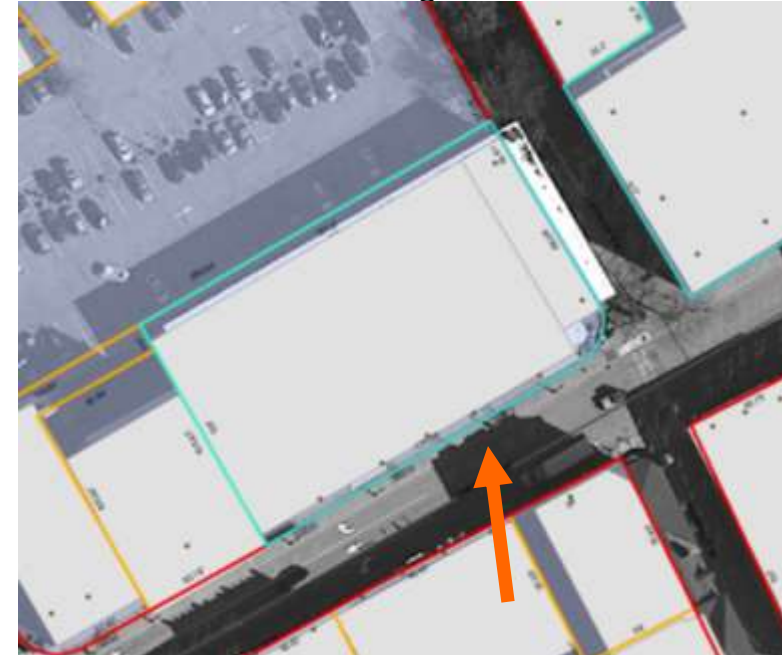
- The applicant is proposing to:
 - i. Replace the storefront windows with retractable window with a roll-down screen.
- **Note – At the last meeting in April, the HDC requested additional information on the window design.**

Design Guideline Reference – Guidelines for Windows & Doors (08) and Signs & Awnings (11).

K. Aerial Image, Street View and Zoning Map:




Aerial and Streetview Images



Zoning Map

**HISTORIC
SURVEY
RATING**

I

113 CONGRESS STREET – PUBLIC HEARING #A (MINOR)											
		INFO/ EVALUATION CRITERIA		SUBJECT PROPERTY		NEIGHBORHOOD CONTEXT		<div>PROPERTY EVALUATION FORM</div> <div>PORTSMOUTH HISTORIC DISTRICT COMMISSION</div> <div>PROPERTY: 113 CONGRESS STREET Case No.: A Date: 8-2-17</div> <div>Decision: <input type="checkbox"/> Approved <input type="checkbox"/> Approved with Stipulations <input type="checkbox"/> Denied <input type="checkbox"/> Continued <input type="checkbox"/> Postponed <input type="checkbox"/> Withdrawn</div> <div></div>			
STAFF	No.	Project Information		Existing Building	Proposed Building (+/-)	Abutting Structures (Average)	Surrounding Structures (Average)				
	No.	GENERAL BUILDING INFORMATION		(ESTIMATED FROM THE TAX MAPS & ASSESSOR'S INFO)							
	1	Gross Floor Area (SF)		<div>MINOR PROJECT</div> <div>– INSTALL NEW STOREFRONT WINDOWS ONLY –</div>							
	2	Floor Area Ratio (GFA/ Lot Area)									
	3	Building Height / Street-Width Ratio									
	4	Building Height – Zoning (Feet)									
	5	Building Height – Street Wall / Cornice (Feet)									
	6	Number of Stories									
7	Building Coverage (% Building on the Lot)										
HISTORIC DISTRICT COMMISSION MEMBERS	CONTEXT	PROJECT REVIEW ELEMENT		APPLICANT'S COMMENTS	HDC SUGGESTIONS	APPROPRIATENESS					
		8	Scale (i.e. height, volume, coverage...)			<input type="checkbox"/> Appropriate <input type="checkbox"/> Inappropriate					
		9	Placement (i.e. setbacks, alignment...)			<input type="checkbox"/> Appropriate <input type="checkbox"/> Inappropriate					
		10	Massing (i.e. modules, banding, stepbacks...)			<input type="checkbox"/> Appropriate <input type="checkbox"/> Inappropriate					
	BUILDING DESIGN & MATERIALS	11	Architectural Style (i.e. traditional – modern)			<input type="checkbox"/> Appropriate <input type="checkbox"/> Inappropriate					
		12	Roofs			<input type="checkbox"/> Appropriate <input type="checkbox"/> Inappropriate					
		13	Style and Slope			<input type="checkbox"/> Appropriate <input type="checkbox"/> Inappropriate					
		14	Roof Projections (i.e. chimneys, vents, dormers...)			<input type="checkbox"/> Appropriate <input type="checkbox"/> Inappropriate					
		15	Roof Materials			<input type="checkbox"/> Appropriate <input type="checkbox"/> Inappropriate					
		16	Cornice Line			<input type="checkbox"/> Appropriate <input type="checkbox"/> Inappropriate					
		17	Eaves, Gutters and Downspouts			<input type="checkbox"/> Appropriate <input type="checkbox"/> Inappropriate					
		18	Walls			<input type="checkbox"/> Appropriate <input type="checkbox"/> Inappropriate					
		19	Siding / Material			<input type="checkbox"/> Appropriate <input type="checkbox"/> Inappropriate					
		20	Projections (i.e. bays, balconies...)			<input type="checkbox"/> Appropriate <input type="checkbox"/> Inappropriate					
		21	Doors and Windows			<input type="checkbox"/> Appropriate <input type="checkbox"/> Inappropriate					
		22	Window Openings and Proportions			<input type="checkbox"/> Appropriate <input type="checkbox"/> Inappropriate					
		23	Window Casing/ Trim			<input type="checkbox"/> Appropriate <input type="checkbox"/> Inappropriate					
		24	Window Shutters / Hardware			<input type="checkbox"/> Appropriate <input type="checkbox"/> Inappropriate					
		25	Awnings			<input type="checkbox"/> Appropriate <input type="checkbox"/> Inappropriate					
		26	Doors			<input type="checkbox"/> Appropriate <input type="checkbox"/> Inappropriate					
		27	Porches and Balconies			<input type="checkbox"/> Appropriate <input type="checkbox"/> Inappropriate					
		28	Projections (i.e. porch, portico, canopy...)			<input type="checkbox"/> Appropriate <input type="checkbox"/> Inappropriate					
		29	Landings/ Steps / Stoop / Railings			<input type="checkbox"/> Appropriate <input type="checkbox"/> Inappropriate					
		30	Lighting (i.e. wall, post...)			<input type="checkbox"/> Appropriate <input type="checkbox"/> Inappropriate					
		31	Signs (i.e. projecting, wall...)			<input type="checkbox"/> Appropriate <input type="checkbox"/> Inappropriate					
		32	Mechanicals (i.e. HVAC, generators)			<input type="checkbox"/> Appropriate <input type="checkbox"/> Inappropriate					
		33	Decks			<input type="checkbox"/> Appropriate <input type="checkbox"/> Inappropriate					
		34	Garages/ Barns / Sheds (i.e. doors, placement...)			<input type="checkbox"/> Appropriate <input type="checkbox"/> Inappropriate					
		SITE DESIGN	35	Fence / Walls (i.e. materials, type...)			<input type="checkbox"/> Appropriate <input type="checkbox"/> Inappropriate				
			36	Grading (i.e. ground floor height, street edge...)			<input type="checkbox"/> Appropriate <input type="checkbox"/> Inappropriate				
			37	Landscaping (i.e. gardens, planters, street trees...)			<input type="checkbox"/> Appropriate <input type="checkbox"/> Inappropriate				
			38	Driveways (i.e. location, material, screening...)			<input type="checkbox"/> Appropriate <input type="checkbox"/> Inappropriate				
			39	Parking (i.e. location, access, visibility...)			<input type="checkbox"/> Appropriate <input type="checkbox"/> Inappropriate				
			40	Accessory Buildings (i.e. sheds, greenhouses...)			<input type="checkbox"/> Appropriate <input type="checkbox"/> Inappropriate				

H. Purpose and Intent:

1. Preserve the integrity of the District:

☐ Yes ☐ No
2. Assessment of the Historical Significance:

☐ Yes ☐ No
3. Conservation and enhancement of property values:

☐ Yes ☐ No
4. Maintain the special character of the District:

☐ Yes ☐ No
5. Complement and enhance the architectural and historic character:

☐ Yes ☐ No
6. Promote the education, pleasure and welfare of the District to the city residents and visitors:

☐ Yes ☐ No

I. Review Criteria / Findings of Fact:

1. Consistent with special and defining character of surrounding properties:

☐ Yes ☐ No
2. Compatibility of design with surrounding properties:

☐ Yes ☐ No
3. Relation to historic and architectural value of existing structure:

☐ Yes ☐ No
4. Compatibility of innovative technologies with surrounding properties:

☐ Yes ☐ No

Historic District Commission

Project Evaluation Form: **220 SOUTH STREET**
Permit Requested: **CERTIFICATE OF APPROVAL**
Meeting Type: **PUBLIC HEARING #B**

A. Property Information - General:

Existing Conditions:

- Zoning District: SRB
- Land Use: Two-Family
- Land Area: 10,842 SF
- Estimated Age of Structure: c.1875
- Building Style: Queen Anne
- Number of Stories: 2.5
- Historical Significance: C
- Public View of Proposed Work: View from South Street
- Unique Features: NA
- Neighborhood Association: South End

B. Proposed Work: To replace windows and remove asbestos siding with cedar shingles.

C. Other Permits Required:

- ☐ Board of Adjustment ☐ Planning Board ☐ City Council

D. Lot Location:

- ☐ Terminal Vista ☐ Gateway ☒ Mid-Block
☐ Intersection / Corner Lot ☐ Rear Lot

E. Existing Building to be Altered/ Demolished:

- ☒ Principal ☐ Accessory ☐ Significant Demolition

F. Sensitivity of Context:

- ☐ Highly Sensitive ☒ Sensitive ☐ Low Sensitivity ☐ “Back-of-House”

G. Design Approach (for Major Projects):

- ☒ Literal Replication (i.e. 6-16 Congress, Jardinière Building, 10 Pleasant Street)
☐ Invention within a Style (i.e., Porter Street Townhouses, 100 Market Street)
☐ Abstract Reference (i.e. Portwalk, 51 Islington, 55 Congress Street)
☐ Intentional Opposition (i.e. McIntyre Building, Citizen’s Bank, Coldwell Banker)

H. Project Type:

- ☐ Consent Agenda (i.e. very small alterations, additions or expansions)
☒ Minor Project (i.e. small alterations, additions or expansions)
☐ Moderate Project (i.e. significant additions, alterations or expansions)
☐ Major Project (i.e. very large alternations, additions or expansions)

I. Neighborhood Context:

- This 2.5 story structure is located on South Street in the South End and is surrounded with many contributing structures. The neighborhood is predominantly 2.0 to 2.5 story wood-sided structures with a shallow setback from the street edge.

J. Staff Comments and Suggestions for Consideration:

- The applicant is proposing to:
 - i. Replace the existing windows with Marvin windows; and,
 - ii. Replace asbestos siding with cedar shingles.
- **Note the applicant was informed that additional specifications for the windows are needed in order to hold this public hearing. Additionally, the applicant was discouraged from applying cedar shingles to the principal structure. Wood clapboards were preferred.**

Design Guideline Reference – Guidelines for Exterior Woodwork (05) and Windows and Doors (08).

K. Aerial Image, Street View and Zoning Map:



Aerial and Street View Image



Zoning Map

HISTORIC
SURVEY
RATING

C

220 SOUTH STREET – PUBLIC HEARING #B (MINOR PROJECT)									
		INFO/ EVALUATION CRITERIA		SUBJECT PROPERTY		NEIGHBORHOOD CONTEXT		<div>PROPERTY EVALUATION FORM</div> <div>PORTSMOUTH HISTORIC DISTRICT COMMISSION</div> <div>PROPERTY: 220 SOUTH STREET Case No.:B Date: 8-2-17</div> <div>Decision: <input type="checkbox"/> Approved <input type="checkbox"/> Approved with Stipulations <input type="checkbox"/> Denied</div> <div><input type="checkbox"/> Continued <input type="checkbox"/> Postponed <input type="checkbox"/> Withdrawn</div>	
STAFF	No.	Project Information	Existing Building	Proposed Building (+/-)	Abutting Structures (Average)	Surrounding Structures (Average)			
	GENERAL BUILDING INFORMATION		(ESTIMATED FROM THE TAX MAPS & ASSESSOR'S INFO)						
	1	Gross Floor Area (SF)	<div>MODERATE PROJECT</div> <div>- INSTALL REPLACE WINDOWS AND ABESTOS SIDING ONLY -</div>						
	2	Floor Area Ratio (GFA/ Lot Area)							
	3	Building Height / Street-Width Ratio							
	4	Building Height – Zoning (Feet)							
	5	Building Height – Street Wall / Cornice (Feet)							
	6	Number of Stories							
7	Building Coverage (% Building on the Lot)								
HISTORIC DISTRICT COMMISSION MEMBERS	CONTEXT	PROJECT REVIEW ELEMENT		HDC COMMENTS	HDC SUGGESTIONS	APPROPRIATENESS			
		8	Scale (i.e. height, volume, coverage...)			<input type="checkbox"/> Appropriate <input type="checkbox"/> Inappropriate			
		9	Placement (i.e. setbacks, alignment...)			<input type="checkbox"/> Appropriate <input type="checkbox"/> Inappropriate			
		10	Massing (i.e. modules, banding, stepbacks...)			<input type="checkbox"/> Appropriate <input type="checkbox"/> Inappropriate			
	BUILDING DESIGN & MATERIALS	11	Architectural Style (i.e. traditional – modern)			<input type="checkbox"/> Appropriate <input type="checkbox"/> Inappropriate			
		12	Roofs			<input type="checkbox"/> Appropriate <input type="checkbox"/> Inappropriate			
		13	Style and Slope			<input type="checkbox"/> Appropriate <input type="checkbox"/> Inappropriate			
		14	Roof Projections (i.e. chimneys, vents, dormers...)			<input type="checkbox"/> Appropriate <input type="checkbox"/> Inappropriate			
		15	Roof Materials			<input type="checkbox"/> Appropriate <input type="checkbox"/> Inappropriate			
		16	Cornice Line			<input type="checkbox"/> Appropriate <input type="checkbox"/> Inappropriate			
		17	Eaves, Gutters and Downspouts			<input type="checkbox"/> Appropriate <input type="checkbox"/> Inappropriate			
		18	Walls			<input type="checkbox"/> Appropriate <input type="checkbox"/> Inappropriate			
		19	Siding / Material			<input type="checkbox"/> Appropriate <input type="checkbox"/> Inappropriate			
		20	Projections (i.e. bays, balconies...)			<input type="checkbox"/> Appropriate <input type="checkbox"/> Inappropriate			
		21	Doors and Windows			<input type="checkbox"/> Appropriate <input type="checkbox"/> Inappropriate			
		22	Window Openings and Proportions			<input type="checkbox"/> Appropriate <input type="checkbox"/> Inappropriate			
		23	Window Casing/ Trim			<input type="checkbox"/> Appropriate <input type="checkbox"/> Inappropriate			
		24	Window Shutters / Hardware			<input type="checkbox"/> Appropriate <input type="checkbox"/> Inappropriate			
		25	Awnings			<input type="checkbox"/> Appropriate <input type="checkbox"/> Inappropriate			
		26	Doors			<input type="checkbox"/> Appropriate <input type="checkbox"/> Inappropriate			
		27	Porches and Balconies			<input type="checkbox"/> Appropriate <input type="checkbox"/> Inappropriate			
		28	Projections (i.e. porch, portico, canopy...)			<input type="checkbox"/> Appropriate <input type="checkbox"/> Inappropriate			
		29	Landings/ Steps / Stoop / Railings			<input type="checkbox"/> Appropriate <input type="checkbox"/> Inappropriate			
		30	Lighting (i.e. wall, post...)			<input type="checkbox"/> Appropriate <input type="checkbox"/> Inappropriate			
		31	Signs (i.e. projecting, wall...)			<input type="checkbox"/> Appropriate <input type="checkbox"/> Inappropriate			
		32	Mechanicals (i.e. HVAC, generators)			<input type="checkbox"/> Appropriate <input type="checkbox"/> Inappropriate			
		33	Decks			<input type="checkbox"/> Appropriate <input type="checkbox"/> Inappropriate			
		34	Garages (i.e. doors, placement...)			<input type="checkbox"/> Appropriate <input type="checkbox"/> Inappropriate			
		SITE DESIGN	35	Fence / Walls (i.e. materials, type...)			<input type="checkbox"/> Appropriate <input type="checkbox"/> Inappropriate		
			36	Grading (i.e. ground floor height, street edge...)			<input type="checkbox"/> Appropriate <input type="checkbox"/> Inappropriate		
			37	Landscaping (i.e. gardens, planters, street trees...)			<input type="checkbox"/> Appropriate <input type="checkbox"/> Inappropriate		
			38	Driveways (i.e. location, material, screening...)			<input type="checkbox"/> Appropriate <input type="checkbox"/> Inappropriate		
	39		Parking (i.e. location, access, visibility...)			<input type="checkbox"/> Appropriate <input type="checkbox"/> Inappropriate			
	40		Accessory Buildings (i.e. sheds, greenhouses...)			<input type="checkbox"/> Appropriate <input type="checkbox"/> Inappropriate			

H. Purpose and Intent:

1. Preserve the integrity of the District:

☐ Yes ☐ No
2. Assessment of the Historical Significance:

☐ Yes ☐ No
3. Conservation and enhancement of property values:

☐ Yes ☐ No
4. Maintain the special character of the District:

☐ Yes ☐ No
5. Complement and enhance the architectural and historic character:

☐ Yes ☐ No
6. Promote the education, pleasure and welfare of the District to the city residents and visitors:

☐ Yes ☐ No

I. Review Criteria / Findings of Fact:

1. Consistent with special and defining character of surrounding properties:

☐ Yes ☐ No
2. Compatibility of design with surrounding properties:

☐ Yes ☐ No
3. Relation to historic and architectural value of existing structure:

☐ Yes ☐ No
4. Compatibility of innovative technologies with surrounding properties:

☐ Yes ☐ No



Historic District Commission

Project Address:
Permit Requested:
Meeting Type:

82 COURT STREET
CERTIFICATE OF APPROVAL
PUBLIC HEARING #C

A. Property Information - General:

- Existing Conditions:**
- Zoning District: CD4-L1
 - Land Use: Commercial
 - Land Area: 25,969 SF +/-
 - Estimated Age of Structure: c.1880
 - Building Style: Italianate
 - Number of Stories: 3.0
 - Historical Significance: Focal
 - Public View of Proposed Work: View from Court and Church Streets
 - Unique Features: Landmark Building
 - Neighborhood Association: Downtown

B. Proposed Work: To replace 7 windows with restoration windows.

C. Other Permits Required:

- ☐ Board of Adjustment
- ☐ Planning Board
- ☐ City Council

D. Lot Location:

- ☐ Terminal Vista
- ☐ Gateway
- ☒ Mid-Block
- ☐ Intersection / Corner Lot
- ☐ Rear Lot

E. Existing Building to be Altered/ Demolished:

- ☒ Principal
- ☐ Accessory
- ☐ Demolition

F. Sensitivity of Context:

- ☒ Highly Sensitive
- ☐ Sensitive
- ☐ Low Sensitivity
- ☐ “Back-of-House”

G. Design Approach (for Major Projects):

- ☒ Literal Replication (i.e. 6-16 Congress, Jardinière Building, 10 Pleasant Street)
- ☐ Invention within a Style (i.e., Porter Street Townhouses, 100 Market Street)
- ☐ Abstract Reference (i.e. Portwalk, 51 Islington, 55 Congress Street)
- ☐ Intentional Opposition (i.e. McIntyre Building, Citizen’s Bank, Coldwell Banker)

H. Project Type:

- ☐ Consent Agenda (i.e. very small alterations, additions or expansions)
- ☐ Minor Project (i.e. small alterations, additions or expansions)
- ☒ Moderate Project (i.e. significant additions, alterations or expansions)
- ☐ Major Project (i.e. very large alternations, additions or expansions)

I. Neighborhood Context:

- The property is located along Court Street. It is surrounded with many 2.5 - 3 story historic structures with little to shallow front yard setbacks and small landscaped side yards.

J. Staff Comments and/ or Suggestions for Consideration:

- This application proposes to:
- Replace the seven replacement windows with solid wood restoration windows.

Note that the applicant has requested a continuance to the August meeting for this project while they develop detailed and dimensioned drawings of the restoration windows.

Design Guideline Reference – *Guidelines for Windows and Doors (08) and Small Scale Construction & Additions (10).*

K. Aerial Image, Street View and Zoning Map:




Aerial and Street View Image



Zoning Map

HISTORIC
SURVEY
RATING

F

82 COURT STREET – PUBLIC HEARING #C (MODERATE)									
INFO/ EVALUATION CRITERIA			SUBJECT PROPERTY		NEIGHBORHOOD CONTEXT			<div>PROPERTY EVALUATION FORM</div> <div>PORTSMOUTH HISTORIC DISTRICT COMMISSION</div> <div>PROPERTY:82 COURT STREET Case No.:C Date: 8-2-17</div> <div>Decision: <input type="checkbox"/> Approved <input type="checkbox"/> Approved with Stipulations <input type="checkbox"/> Denied <input type="checkbox"/> Continued <input type="checkbox"/> Postponed <input type="checkbox"/> Withdrawn</div> <div></div>	
STAFF	No.	Project Information	Existing Building	Proposed Building (+/-)	Abutting Structures (Average)	Surrounding Structures (Average)			
	GENERAL BUILDING INFORMATION		(ESTIMATED FROM THE TAX MAPS & ASSESSOR'S INFO)						
	1	Gross Floor Area (SF)	<div>MODERATE PROJECT</div> <div>– CONSTRUCT A 3-STORY REAR ADDITION ONLY –</div>						
	2	Floor Area Ratio (GFA/ Lot Area)							
	3	Building Height / Street-Width Ratio							
	4	Building Height – Zoning (Feet)							
	5	Building Height – Street Wall / Cornice (Feet)							
	6	Number of Stories							
7	Building Coverage (% Building on the Lot)								
HISTORIC DISTRICT COMMISSION MEMBERS	CONTEXT	PROJECT REVIEW ELEMENT	APPLICANT'S COMMENTS	HDC SUGGESTIONS	APPROPRIATENESS				
		8	Scale (i.e. height, volume, coverage...)			<input type="checkbox"/> Appropriate <input type="checkbox"/> Inappropriate			
		9	Placement (i.e. setbacks, alignment...)			<input type="checkbox"/> Appropriate <input type="checkbox"/> Inappropriate			
		10	Massing (i.e. modules, banding, stepbacks...)			<input type="checkbox"/> Appropriate <input type="checkbox"/> Inappropriate			
	11	Architectural Style (i.e. traditional – modern)			<input type="checkbox"/> Appropriate <input type="checkbox"/> Inappropriate				
	BUILDING DESIGN & MATERIALS	12	Roofs			<input type="checkbox"/> Appropriate <input type="checkbox"/> Inappropriate			
		13	Style and Slope			<input type="checkbox"/> Appropriate <input type="checkbox"/> Inappropriate			
		14	Roof Projections (i.e. chimneys, vents, dormers...)			<input type="checkbox"/> Appropriate <input type="checkbox"/> Inappropriate			
		15	Roof Materials			<input type="checkbox"/> Appropriate <input type="checkbox"/> Inappropriate			
		16	Cornice Line			<input type="checkbox"/> Appropriate <input type="checkbox"/> Inappropriate			
		17	Eaves, Gutters and Downspouts			<input type="checkbox"/> Appropriate <input type="checkbox"/> Inappropriate			
		18	Walls			<input type="checkbox"/> Appropriate <input type="checkbox"/> Inappropriate			
		19	Siding / Material			<input type="checkbox"/> Appropriate <input type="checkbox"/> Inappropriate			
		20	Projections (i.e. bays, balconies...)			<input type="checkbox"/> Appropriate <input type="checkbox"/> Inappropriate			
		21	Doors and Windows			<input type="checkbox"/> Appropriate <input type="checkbox"/> Inappropriate			
		22	Window Openings and Proportions			<input type="checkbox"/> Appropriate <input type="checkbox"/> Inappropriate			
		23	Window Casing/ Trim			<input type="checkbox"/> Appropriate <input type="checkbox"/> Inappropriate			
		24	Window Shutters / Hardware			<input type="checkbox"/> Appropriate <input type="checkbox"/> Inappropriate			
		25	Awnings			<input type="checkbox"/> Appropriate <input type="checkbox"/> Inappropriate			
		26	Doors			<input type="checkbox"/> Appropriate <input type="checkbox"/> Inappropriate			
		27	Porches and Balconies			<input type="checkbox"/> Appropriate <input type="checkbox"/> Inappropriate			
		28	Projections (i.e. porch, portico, canopy...)			<input type="checkbox"/> Appropriate <input type="checkbox"/> Inappropriate			
		29	Landings/ Steps / Stoop / Railings			<input type="checkbox"/> Appropriate <input type="checkbox"/> Inappropriate			
		30	Lighting (i.e. wall, post...)			<input type="checkbox"/> Appropriate <input type="checkbox"/> Inappropriate			
		31	Signs (i.e. projecting, wall...)			<input type="checkbox"/> Appropriate <input type="checkbox"/> Inappropriate			
		32	Mechanicals (i.e. HVAC, generators)			<input type="checkbox"/> Appropriate <input type="checkbox"/> Inappropriate			
		SITE DESIGN	33	Decks			<input type="checkbox"/> Appropriate <input type="checkbox"/> Inappropriate		
			34	Garages/ Barns / Sheds (i.e. doors, placement...)			<input type="checkbox"/> Appropriate <input type="checkbox"/> Inappropriate		
			35	Fence / Walls (i.e. materials, type...)			<input type="checkbox"/> Appropriate <input type="checkbox"/> Inappropriate		
			36	Grading (i.e. ground floor height, street edge...)			<input type="checkbox"/> Appropriate <input type="checkbox"/> Inappropriate		
			37	Landscaping (i.e. gardens, planters, street trees...)			<input type="checkbox"/> Appropriate <input type="checkbox"/> Inappropriate		
	38		Driveways (i.e. location, material, screening...)			<input type="checkbox"/> Appropriate <input type="checkbox"/> Inappropriate			
39	Parking (i.e. location, access, visibility...)				<input type="checkbox"/> Appropriate <input type="checkbox"/> Inappropriate				
40	Accessory Buildings (i.e. sheds, greenhouses...)				<input type="checkbox"/> Appropriate <input type="checkbox"/> Inappropriate				

H. Purpose and Intent:

1. Preserve the integrity of the District:

☐ Yes ☐ No
2. Assessment of the Historical Significance:

☐ Yes ☐ No
3. Conservation and enhancement of property values:

☐ Yes ☐ No
4. Maintain the special character of the District:

☐ Yes ☐ No
5. Complement and enhance the architectural and historic character:

☐ Yes ☐ No
6. Promote the education, pleasure and welfare of the District to the city residents and visitors:

☐ Yes ☐ No

I. Review Criteria / Findings of Fact:

1. Consistent with special and defining character of surrounding properties:

☐ Yes ☐ No
2. Compatibility of design with surrounding properties:

☐ Yes ☐ No
3. Relation to historic and architectural value of existing structure:

☐ Yes ☐ No
4. Compatibility of innovative technologies with surrounding properties:

☐ Yes ☐ No

Historic District Commission

Project Address:
Permit Requested:
Meeting Type:

46-64 MAPLEWOOD AVE.
CERTIFICATE OF APPROVAL / CUP
PUBLIC HEARING #D

A. **Property Information - General:**

Existing Conditions:

- Zoning District: Urban General (CD4)
- Land Use: Parking Lot
- Land Area: 56,675 SF +/-
- Estimated Age of Structure: NA
- Building Style: NA
- Historical Significance: NA
- Public View of Proposed Work: View from Maplewood Ave., Deer and Bridge Streets
- Unique Features: NA
- Neighborhood Association: North End

B. **Proposed Work:** Construct a 4-story mixed-use building.

C. **Other Permits Required:**

- ☒ Board of Adjustment
- ☒ Planning Board
- ☐ City Council

D. **Lot Location:**

- ☐ Terminal Vista
- ☐ Gateway
- ☐ Mid-Block
- ☒ Intersection / Corner Lot
- ☐ Rear Lot

E. **Existing Building to be Altered/ Demolished / Constructed:**

- ☒ Principal
- ☐ Accessory
- ☐ Demolition

F. **Sensitivity of Context:**

- ☐ Highly Sensitive
- ☒ Sensitive
- ☐ Low Sensitivity
- ☐ “Back-of-House”

G. **Design Approach (for Major Projects):**

- ☐ Literal Replication (i.e. 6-16 Congress, Jardinière Building, 10 Pleasant Street)
- ☒ Invention within a Style (i.e., Porter Street Townhouses, 100 Market Street)
- ☐ Abstract Reference (i.e. Portwalk, 51 Islington, 55 Congress Street)
- ☐ Intentional Opposition (i.e. McIntyre Building, Citizen's Bank, Coldwell Banker)

H. **Project Type:**

- ☐ Consent Agenda (i.e. very small alterations, additions or expansions)
- ☐ Minor Project (i.e. small alterations, additions or expansions)
- ☐ Moderate Project (i.e. significant additions, alterations or expansions)
- ☒ Major Project (i.e. very large alternations, additions or expansions)

I. **Neighborhood Context:**

- The vacant lot is located along the intersection of Maplewood Ave., Deer Street and Bridge Street. It is surrounded with a wide variety of 1-5 to 5-story brick-clad structures with shallow to no front yard setbacks. Note that the 1 to 1.5 story structures are also being considered for replacement with 4 and 5 story buildings.

J. **Staff Comments / Suggestions:**

- The maximum building height for this property is 3.5 stories or up to 40 feet. Based on feedback from the Commission during the Work Sessions, the Applicant is now considering a four (4) story building as the top floor level will exceed the maximum allowable height as well as exceed the required setback for a penthouse unit. Given the project is vested under the Zoning Ordinance in place in 2015, the proposed height increase will require a CUP from the HDC.
- Under the CUP, the Applicant is proposing the public benefits to include the following:
 1. Civic Space - Wide pedestrian sidewalks & alleyways between & through the buildings;
 2. Parking – underground & covered parking;
 3. Building Materials – High quality materials such as masonry, high-quality windows,...; and
 4. Building Scale Elements – Horizontal bands, arcades, eave bands and decorative building caps, the use of high quality building materials, and a wide variety of scaling elements such as horizontal bands, bays, awnings, pilasters and columns, awnings and a pedestrian arcade on the ground-floor.

Note, the HDC will need to review the review criteria for the CUP and determine whether the proposed public benefits are sufficient for approval of the CUP. The CUP application was reviewed and voted on by the Planning Board and comments will be forwarded prior to the meeting.

- **Design Guideline Reference: Guidelines for Commercial Development & Storefronts (12)**

K. **Aerial Image, Street View and Zoning Map:**



Aerial and Street View Image



Zoning Map

HISTORIC
SURVEY
RATING

-

46-64 MAPLEWOOD AVE. – PUBLIC HEARING #D (MAJOR)

		INFO/ EVALUATION CRITERIA	SUBJECT PROPERTY		NEIGHBORHOOD CONTEXT	
STAFF		Project Information	Existing Building	Proposed Building (+/-)	Abutting Structures (Average)	Surrounding Structures (Average)
		GENERAL BUILDING INFORMATION	(ESTIMATED FROM THE TAX MAPS & ASSESSOR'S INFO)			
	1	Gross Floor Area (SF)	<div>MAJOR PROJECT</div> <div>- CONSTRUCT A 4-STORY MIXED USE BUILDING -</div>			
	2	Floor Area Ratio (GFA/ Lot Area)				
	3	Building Height / Street-Width Ratio				
	4	Building Height – Zoning (Feet)				
	5	Building Height – Street Wall / Cornice (Feet)				
	6	Number of Stories				
7	Building Coverage (% Building on the Lot)					
HISTORIC DISTRICT COMMISSION MEMBERS	CONTEXT	PROJECT REVIEW ELEMENT	APPLICANT'S COMMENTS	HDC SUGGESTIONS	APPROPRIATENESS	
		8 Scale (i.e. height, volume, coverage...)			<input type="checkbox"/> Appropriate <input type="checkbox"/> Inappropriate	
		9 Placement (i.e. setbacks, alignment...)			<input type="checkbox"/> Appropriate <input type="checkbox"/> Inappropriate	
		10 Massing (i.e. modules, banding, stepbacks...)			<input type="checkbox"/> Appropriate <input type="checkbox"/> Inappropriate	
	BUILDING DESIGN & MATERIALS	11 Architectural Style (i.e. traditional – modern)			<input type="checkbox"/> Appropriate <input type="checkbox"/> Inappropriate	
		12 Roofs			<input type="checkbox"/> Appropriate <input type="checkbox"/> Inappropriate	
		13 Style and Slope			<input type="checkbox"/> Appropriate <input type="checkbox"/> Inappropriate	
		14 Roof Projections (i.e. chimneys, vents, dormers...)			<input type="checkbox"/> Appropriate <input type="checkbox"/> Inappropriate	
		15 Roof Materials			<input type="checkbox"/> Appropriate <input type="checkbox"/> Inappropriate	
		16 Cornice Line			<input type="checkbox"/> Appropriate <input type="checkbox"/> Inappropriate	
		17 Eaves, Gutters and Downspouts			<input type="checkbox"/> Appropriate <input type="checkbox"/> Inappropriate	
		18 Walls			<input type="checkbox"/> Appropriate <input type="checkbox"/> Inappropriate	
		19 Siding / Material			<input type="checkbox"/> Appropriate <input type="checkbox"/> Inappropriate	
		20 Projections (i.e. bays, balconies...)			<input type="checkbox"/> Appropriate <input type="checkbox"/> Inappropriate	
		21 Doors and Windows			<input type="checkbox"/> Appropriate <input type="checkbox"/> Inappropriate	
		22 Window Openings and Proportions			<input type="checkbox"/> Appropriate <input type="checkbox"/> Inappropriate	
		23 Window Casing/ Trim			<input type="checkbox"/> Appropriate <input type="checkbox"/> Inappropriate	
		24 Window Shutters / Hardware			<input type="checkbox"/> Appropriate <input type="checkbox"/> Inappropriate	
		25 Storm Windows / Screens			<input type="checkbox"/> Appropriate <input type="checkbox"/> Inappropriate	
		26 Doors			<input type="checkbox"/> Appropriate <input type="checkbox"/> Inappropriate	
		27 Porches and Balconies			<input type="checkbox"/> Appropriate <input type="checkbox"/> Inappropriate	
		28 Projections (i.e. porch, portico, canopy...)			<input type="checkbox"/> Appropriate <input type="checkbox"/> Inappropriate	
		29 Landings/ Steps / Stoop / Railings			<input type="checkbox"/> Appropriate <input type="checkbox"/> Inappropriate	
		30 Lighting (i.e. wall, post...)			<input type="checkbox"/> Appropriate <input type="checkbox"/> Inappropriate	
		31 Signs (i.e. projecting, wall...)			<input type="checkbox"/> Appropriate <input type="checkbox"/> Inappropriate	
		32 Mechanicals (i.e. HVAC, generators)			<input type="checkbox"/> Appropriate <input type="checkbox"/> Inappropriate	
		33 Decks			<input type="checkbox"/> Appropriate <input type="checkbox"/> Inappropriate	
		34 Garages/ Barns / Sheds (i.e. doors, placement...)			<input type="checkbox"/> Appropriate <input type="checkbox"/> Inappropriate	
		SITE DESIGN	35 Fence / Walls / Screenwalls (i.e. materials, type...)			<input type="checkbox"/> Appropriate <input type="checkbox"/> Inappropriate
			36 Grading (i.e. ground floor height, street edge...)			<input type="checkbox"/> Appropriate <input type="checkbox"/> Inappropriate
			37 Landscaping (i.e. gardens, planters, street trees...)			<input type="checkbox"/> Appropriate <input type="checkbox"/> Inappropriate
			38 Driveways (i.e. location, material, screening...)			<input type="checkbox"/> Appropriate <input type="checkbox"/> Inappropriate
			39 Parking (i.e. location, access, visibility...)			<input type="checkbox"/> Appropriate <input type="checkbox"/> Inappropriate
			40 Accessory Buildings (i.e. sheds, greenhouses...)			<input type="checkbox"/> Appropriate <input type="checkbox"/> Inappropriate

PROPERTY EVALUATION FORM

PORTSMOUTH HISTORIC DISTRICT COMMISSION

PROPERTY:46 MAPLEWOOD AVE Case No:D Date:8-2-17

Decision: ☐ Approved ☐ Approved with Stipulations ☐ Denied ☐ Continued ☐ Postponed ☐ Withdrawn



H. Purpose and Intent:

1. Preserve the integrity of the District:

☐ Yes ☐ No
2. Assessment of the Historical Significance:

☐ Yes ☐ No
3. Conservation and enhancement of property values:

☐ Yes ☐ No
4. Maintain the special character of the District:

☐ Yes ☐ No
5. Complement and enhance the architectural and historic character:

☐ Yes ☐ No
6. Promote the education, pleasure and welfare of the District to the city residents and visitors:

☐ Yes ☐ No

I. Review Criteria / Findings of Fact:

1. Consistent with special and defining character of surrounding properties:

☐ Yes ☐ No
2. Compatibility of design with surrounding properties:

☐ Yes ☐ No
3. Relation to historic and architectural value of existing structure:

☐ Yes ☐ No
4. Compatibility of innovative technologies with surrounding properties:

☐ Yes ☐ No

Historic District Commission

Project Address:
Permit Requested:
Meeting Type:

77 DANIEL STREET

CERTIFICATE OF APPROVAL

PUBLIC HEARING #1

- Existing Conditions:
- Zoning District: CD4
 - Land Use: Mixed-Use
 - Land Area: 1,807 SF +/-
 - Estimated Age of Structure: c.1820
 - Building Style: Federal
 - Historical Significance: Contributing
 - Public View of Proposed Work: View from Daniel Street
 - Unique Features: The Press Room
 - Neighborhood Association: Downtown

B. Proposed Work: To replace windows and install hvac venting.

- C. Other Permits Required:
- ☐ Board of Adjustment

☐ Planning Board

☐ City Council
- D. Lot Location:
- ☐ Terminal Vista

☐ Gateway

☒ Mid-Block
- ☐ Intersection / Corner Lot

☐ Rear Lot

- E. Existing Building to be Altered/ Demolished:
- ☒ Principal

☐ Accessory

☐ Demolition

- F. Sensitivity of Context:
- ☐ Highly Sensitive

☒ Sensitive

☐ Low Sensitivity

☐ “Back-of-House”

- G. Design Approach (for Major Projects):
- ☐ Literal Replication (i.e. 6-16 Congress, Jardinière Building, 10 Pleasant Street)

☐ Invention within a Style (i.e., Porter Street Townhouses, 100 Market Street)

☐ Abstract Reference (i.e. Portwalk, 51 Islington, 55 Congress Street)

☐ Intentional Opposition (i.e. McIntyre Building, Citizen's Bank, Coldwell Banker)

- H. Project Type:
- ☐ Consent Agenda (i.e. very small alterations, additions or expansions)

☐ Minor Project (i.e. small alterations, additions or expansions)

☒ Moderate Project (i.e. significant additions, alterations or expansions)

☐ Major Project (i.e. very large alternations, additions or expansions)

- J. Neighborhood Context:
- This historically significant building is located along Daniel Street near the corner of Daniel and Penhallow Streets. It is surrounded with many 2.5 – 3 story brick structures with no setbacks to the street and small pocket garden areas and walkways between the buildings.
- K. Staff Comments and/ or Suggestions for Consideration:
- The Application is proposing to:
- Remove and replace the exterior windows on the front façade and install a make-up air handling unit.

Design Guideline Reference – Guidelines for Site Elements and Streetscapes (09) and Windows and Doors (08).




Aerial and Street View Image



Zoning Map

HISTORIC
SURVEY
RATING

C

77 DANIEL STREET – PUBLIC HEARING #1 (MODERATE)									
		INFO/ EVALUATION CRITERIA		SUBJECT PROPERTY		NEIGHBORHOOD CONTEXT		<div>PROPERTY EVALUATION FORM</div> <div>PORTSMOUTH HISTORIC DISTRICT COMMISSION</div> <div>PROPERTY: 77 DANIEL STREET Case No.: 1 Date: 8-2-17</div> <div>Decision: <input type="checkbox"/> Approved <input type="checkbox"/> Approved with Stipulations <input type="checkbox"/> Denied <input type="checkbox"/> Continued <input type="checkbox"/> Postponed <input type="checkbox"/> Withdrawn</div> <div></div>	
STAFF	No.	Project Information	Existing Building	Proposed Building (+/-)	Abutting Structures (Average)	Surrounding Structures (Average)			
	GENERAL BUILDING INFORMATION		(ESTIMATED FROM THE TAX MAPS & ASSESSOR'S INFO)						
	1	Gross Floor Area (SF)	<div>MODERATE PROJECT</div> <div>– REPLACE WINDOWS, HVAC VENTING & EGRESS ONLY –</div>						
	2	Floor Area Ratio (GFA/ Lot Area)							
	3	Building Height / Street-Width Ratio							
	4	Building Height – Zoning (Feet)							
	5	Building Height – Street Wall / Cornice (Feet)							
	6	Number of Stories							
7	Building Coverage (% Building on the Lot)								
HISTORIC DISTRICT COMMISSION MEMBERS	CONTEXT	PROJECT REVIEW ELEMENT	APPLICANT'S COMMENTS	HDC SUGGESTIONS	APPROPRIATENESS				
		8	Scale (i.e. height, volume, coverage...)			<input type="checkbox"/> Appropriate <input type="checkbox"/> Inappropriate			
		9	Placement (i.e. setbacks, alignment...)			<input type="checkbox"/> Appropriate <input type="checkbox"/> Inappropriate			
		10	Massing (i.e. modules, banding, stepbacks...)			<input type="checkbox"/> Appropriate <input type="checkbox"/> Inappropriate			
	11	Architectural Style (i.e. traditional – modern)			<input type="checkbox"/> Appropriate <input type="checkbox"/> Inappropriate				
	BUILDING DESIGN & MATERIALS	12	Roofs			<input type="checkbox"/> Appropriate <input type="checkbox"/> Inappropriate			
		13	Style and Slope			<input type="checkbox"/> Appropriate <input type="checkbox"/> Inappropriate			
		14	Roof Projections (i.e. chimneys, vents, dormers...)			<input type="checkbox"/> Appropriate <input type="checkbox"/> Inappropriate			
		15	Roof Materials			<input type="checkbox"/> Appropriate <input type="checkbox"/> Inappropriate			
		16	Cornice Line			<input type="checkbox"/> Appropriate <input type="checkbox"/> Inappropriate			
		17	Eaves, Gutters and Downspouts			<input type="checkbox"/> Appropriate <input type="checkbox"/> Inappropriate			
		18	Walls			<input type="checkbox"/> Appropriate <input type="checkbox"/> Inappropriate			
		19	Siding / Material			<input type="checkbox"/> Appropriate <input type="checkbox"/> Inappropriate			
		20	Projections (i.e. bays, balconies...)			<input type="checkbox"/> Appropriate <input type="checkbox"/> Inappropriate			
		21	Doors and Windows			<input type="checkbox"/> Appropriate <input type="checkbox"/> Inappropriate			
		22	Window Openings and Proportions			<input type="checkbox"/> Appropriate <input type="checkbox"/> Inappropriate			
		23	Window Casing/ Trim			<input type="checkbox"/> Appropriate <input type="checkbox"/> Inappropriate			
		24	Window Shutters / Hardware			<input type="checkbox"/> Appropriate <input type="checkbox"/> Inappropriate			
		25	Awnings			<input type="checkbox"/> Appropriate <input type="checkbox"/> Inappropriate			
		26	Doors			<input type="checkbox"/> Appropriate <input type="checkbox"/> Inappropriate			
		27	Porches and Balconies			<input type="checkbox"/> Appropriate <input type="checkbox"/> Inappropriate			
		28	Projections (i.e. porch, portico, canopy...)			<input type="checkbox"/> Appropriate <input type="checkbox"/> Inappropriate			
		29	Landings/ Steps / Stoop / Railings			<input type="checkbox"/> Appropriate <input type="checkbox"/> Inappropriate			
		30	Lighting (i.e. wall, post...)			<input type="checkbox"/> Appropriate <input type="checkbox"/> Inappropriate			
		31	Signs (i.e. projecting, wall...)			<input type="checkbox"/> Appropriate <input type="checkbox"/> Inappropriate			
		32	Mechanicals (i.e. HVAC, generators)			<input type="checkbox"/> Appropriate <input type="checkbox"/> Inappropriate			
		SITE DESIGN	33	Decks			<input type="checkbox"/> Appropriate <input type="checkbox"/> Inappropriate		
			34	Garages/ Barns / Sheds (i.e. doors, placement...)			<input type="checkbox"/> Appropriate <input type="checkbox"/> Inappropriate		
			35	Fence / Walls (i.e. materials, type...)			<input type="checkbox"/> Appropriate <input type="checkbox"/> Inappropriate		
			36	Grading (i.e. ground floor height, street edge...)			<input type="checkbox"/> Appropriate <input type="checkbox"/> Inappropriate		
			37	Landscaping (i.e. gardens, planters, street trees...)			<input type="checkbox"/> Appropriate <input type="checkbox"/> Inappropriate		
	38		Driveways (i.e. location, material, screening...)			<input type="checkbox"/> Appropriate <input type="checkbox"/> Inappropriate			
39	Parking (i.e. location, access, visibility...)				<input type="checkbox"/> Appropriate <input type="checkbox"/> Inappropriate				
40	Accessory Buildings (i.e. sheds, greenhouses...)				<input type="checkbox"/> Appropriate <input type="checkbox"/> Inappropriate				

H. Purpose and Intent:

1. Preserve the integrity of the District:
2. Assessment of the Historical Significance:
3. Conservation and enhancement of property values:

☐ Yes ☐ No
☐ Yes ☐ No
☐ Yes ☐ No

4. Maintain the special character of the District:
5. Complement and enhance the architectural and historic character:
6. Promote the education, pleasure and welfare of the District to the city residents and visitors:

☐ Yes ☐ No
☐ Yes ☐ No
☐ Yes ☐ No

I. Review Criteria / Findings of Fact:

1. Consistent with special and defining character of surrounding properties:
2. Compatibility of design with surrounding properties:

☐ Yes ☐ No
☐ Yes ☐ No

3. Relation to historic and architectural value of existing structure:
4. Compatibility of innovative technologies with surrounding properties:

☐ Yes ☐ No
☐ Yes ☐ No

Historic District Commission

Project Evaluation Form: **75 CONGRESS STREET**
Permit Requested: **CERTIFICATE OF APPROVAL**
Meeting Type: **PUBLIC HEARING #2**

- A. Property Information - General:**
Existing Conditions:
- Zoning District: CD5
 - Land Use: Commercial
 - Land Area: 10,758 SF +/-
 - Estimated Age of Structure: c.1879
 - Building Style: High Victorian
 - Number of Stories: 3
 - Historical Significance: Focal
 - Public View of Proposed Work: View from Congress Street & the Vaughan Mall
 - Unique Features: Romanesque style
 - Neighborhood Association: Downtown

B. Proposed Work: To remove the cooling tower and expand the rooftop dormer.

- C. Other Permits Required:**
- ☐ Board of Adjustment ☐ Planning Board ☐ City Council

- D. Lot Location:**
- ☐ Terminal Vista ☐ Gateway ☐ Mid-Block
☒ Intersection / Corner Lot ☐ Rear Lot

- E. Existing Building to be Altered/ Demolished:**
- ☒ Principal ☐ Accessory ☐ Significant Demolition

- F. Sensitivity of Context:**
- ☐ Highly Sensitive ☒ Sensitive ☐ Low Sensitivity ☐ “Back-of-House”

- G. Design Approach (for Major Projects):**
- ☐ Literal Replication (i.e. 6-16 Congress, Jardinière Building, 10 Pleasant Street)
☐ Invention within a Style (i.e., Porter Street Townhouses, 100 Market Street)
☐ Abstract Reference (i.e. Portwalk, 51 Islington, 55 Congress Street)
☐ Intentional Opposition (i.e. McIntyre Building, Citizen’s Bank, Coldwell Banker)

- H. Project Type:**
- ☐ Consent Agenda (i.e. very small alterations, additions or expansions)
☒ Minor Project (i.e. small alterations, additions or expansions)
☐ Moderate Project (i.e. significant additions, alterations or expansions)
☐ Major Project (i.e. very large alternations, additions or expansions)

- I. Neighborhood Context:**
- This 3 focal story brick structure is located on Fleet and Congress Streets and is surrounded with many contributing structures. The neighborhood is predominantly 2-4 story brick structures with no setback from the street edge.

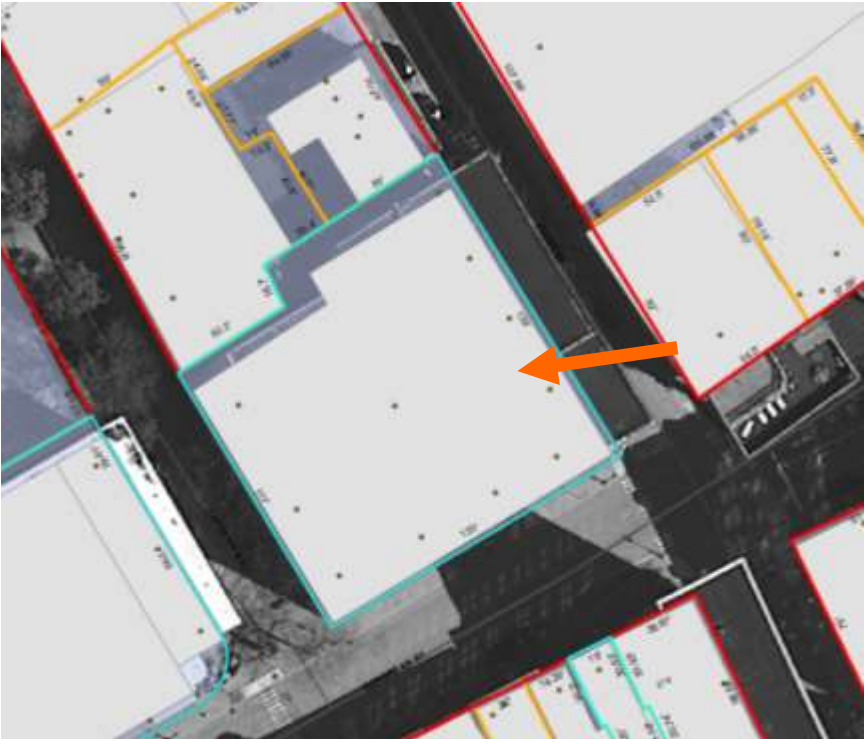
- J. Staff Comments and Suggestions for Consideration:**
- The applicant proposes to remove the existing cooling tower on the roof and extend the dormer.

• **Design Guideline Reference: Guidelines for Roofing (04), & Small Scale New Construction & Additions (09)**

K. Aerial Image, Street View and Zoning Map:



Aerial and Street View Image



Zoning Map

**HISTORIC
SURVEY
RATING**

F

75 CONGRESS STREET – PUBLIC HEARING #2 (MINOR PROJECT)


		INFO/ EVALUATION CRITERIA	SUBJECT PROPERTY		NEIGHBORHOOD CONTEXT	
STAFF	No.	Project Information	Existing Building	Proposed Building (+/-)	Abutting Structures (Average)	Surrounding Structures (Average)
	GENERAL BUILDING INFORMATION		<div>MINOR PROJECT</div> <div>- REMOVE THE COOLING TOWER AND MODIFY DORMER ONLY -</div>			
	1	Gross Floor Area (SF)				
	2	Floor Area Ratio (GFA/ Lot Area)				
	3	Building Height / Street-Width Ratio				
	4	Building Height – Zoning (Feet)				
	5	Building Height – Street Wall / Cornice (Feet)				
	6	Number of Stories				
7	Building Coverage (% Building on the Lot)					
HISTORIC DISTRICT COMMISSION MEMBERS	CONTEXT	PROJECT REVIEW ELEMENT	HDC COMMENTS	HDC SUGGESTIONS	APPROPRIATENESS	
		8	Scale (i.e. height, volume, coverage...)		<input type="checkbox"/> Appropriate <input type="checkbox"/> Inappropriate	
		9	Placement (i.e. setbacks, alignment...)		<input type="checkbox"/> Appropriate <input type="checkbox"/> Inappropriate	
		10	Massing (i.e. modules, banding, stepbacks...)		<input type="checkbox"/> Appropriate <input type="checkbox"/> Inappropriate	
	BUILDING DESIGN & MATERIALS	11	Architectural Style (i.e. traditional – modern)		<input type="checkbox"/> Appropriate <input type="checkbox"/> Inappropriate	
		12	Roofs		<input type="checkbox"/> Appropriate <input type="checkbox"/> Inappropriate	
		13	Style and Slope		<input type="checkbox"/> Appropriate <input type="checkbox"/> Inappropriate	
		14	Roof Projections (i.e. chimneys, vents, dormers...)		<input type="checkbox"/> Appropriate <input type="checkbox"/> Inappropriate	
		15	Roof Materials		<input type="checkbox"/> Appropriate <input type="checkbox"/> Inappropriate	
		16	Cornice Line		<input type="checkbox"/> Appropriate <input type="checkbox"/> Inappropriate	
		17	Eaves, Gutters and Downspouts		<input type="checkbox"/> Appropriate <input type="checkbox"/> Inappropriate	
		18	Walls		<input type="checkbox"/> Appropriate <input type="checkbox"/> Inappropriate	
		19	Siding / Material		<input type="checkbox"/> Appropriate <input type="checkbox"/> Inappropriate	
		20	Projections (i.e. bays, balconies...)		<input type="checkbox"/> Appropriate <input type="checkbox"/> Inappropriate	
		21	Doors and Windows		<input type="checkbox"/> Appropriate <input type="checkbox"/> Inappropriate	
		22	Window Openings and Proportions		<input type="checkbox"/> Appropriate <input type="checkbox"/> Inappropriate	
		23	Window Casing/ Trim		<input type="checkbox"/> Appropriate <input type="checkbox"/> Inappropriate	
		24	Window Shutters / Hardware		<input type="checkbox"/> Appropriate <input type="checkbox"/> Inappropriate	
		25	Awnings		<input type="checkbox"/> Appropriate <input type="checkbox"/> Inappropriate	
		26	Doors		<input type="checkbox"/> Appropriate <input type="checkbox"/> Inappropriate	
		27	Porches and Balconies		<input type="checkbox"/> Appropriate <input type="checkbox"/> Inappropriate	
		28	Projections (i.e. porch, portico, canopy...)		<input type="checkbox"/> Appropriate <input type="checkbox"/> Inappropriate	
		29	Landings/ Steps / Stoop / Railings		<input type="checkbox"/> Appropriate <input type="checkbox"/> Inappropriate	
		30	Lighting (i.e. wall, post...)		<input type="checkbox"/> Appropriate <input type="checkbox"/> Inappropriate	
		31	Signs (i.e. projecting, wall...)		<input type="checkbox"/> Appropriate <input type="checkbox"/> Inappropriate	
		32	Mechanicals (i.e. HVAC, generators)		<input type="checkbox"/> Appropriate <input type="checkbox"/> Inappropriate	
		33	Decks		<input type="checkbox"/> Appropriate <input type="checkbox"/> Inappropriate	
		34	Garages (i.e. doors, placement...)		<input type="checkbox"/> Appropriate <input type="checkbox"/> Inappropriate	
		SITE DESIGN	35	Fence / Walls (i.e. materials, type...)		<input type="checkbox"/> Appropriate <input type="checkbox"/> Inappropriate
			36	Grading (i.e. ground floor height, street edge...)		<input type="checkbox"/> Appropriate <input type="checkbox"/> Inappropriate
			37	Landscaping (i.e. gardens, planters, street trees...)		<input type="checkbox"/> Appropriate <input type="checkbox"/> Inappropriate
			38	Driveways (i.e. location, material, screening...)		<input type="checkbox"/> Appropriate <input type="checkbox"/> Inappropriate
	39		Parking (i.e. location, access, visibility...)		<input type="checkbox"/> Appropriate <input type="checkbox"/> Inappropriate	
	40		Accessory Buildings (i.e. sheds, greenhouses...)		<input type="checkbox"/> Appropriate <input type="checkbox"/> Inappropriate	

PROPERTY EVALUATION FORM

PORTSMOUTH HISTORIC DISTRICT COMMISSION

PROPERTY: 75 CONGRESS STREET Case No.:2 Date: 8-2-17

Decision: ☐ Approved ☐ Approved with Stipulations ☐ Denied ☐ Continued ☐ Postponed ☐ Withdrawn



H. Purpose and Intent:

1. Preserve the integrity of the District:

2. Assessment of the Historical Significance:

3. Conservation and enhancement of property values:
- ☐ Yes ☐ No

☐ Yes ☐ No

☐ Yes ☐ No
4. Maintain the special character of the District:

5. Complement and enhance the architectural and historic character:

6. Promote the education, pleasure and welfare of the District to the city residents and visitors:
- ☐ Yes ☐ No

☐ Yes ☐ No

☐ Yes ☐ No

I. Review Criteria / Findings of Fact:

1. Consistent with special and defining character of surrounding properties:

2. Compatibility of design with surrounding properties:
- ☐ Yes ☐ No

☐ Yes ☐ No
3. Relation to historic and architectural value of existing structure:

4. Compatibility of innovative technologies with surrounding properties:
- ☐ Yes ☐ No

☐ Yes ☐ No

Historic District Commission

Project Address:
Permit Requested:
Meeting Type:

40 HOWARD STREET

CERTIFICATE OF APPROVAL

PUBLIC HEARING #3

A. Property Information - General:

Existing Conditions:

- Zoning District: General Residence B (GRB)
- Land Use: Single Family
- Land Area: 3,162 SF +/-
- Estimated Age of Structure: c.1815
- Building Style: Federal
- Historical Significance: Contributing
- Public View of Proposed Work: View from Howard Street
- Unique Features: Abuts a large open yard area along Pleasant Street
- Neighborhood Association: South End

B. Proposed Work: To add a shed, roof canopy and gate.

C. Other Permits Required:

- ☐ Board of Adjustment
- ☐ Planning Board
- ☐ City Council

D. Lot Location:

- ☐ Terminal Vista
- ☐ Gateway
- ☒ Mid-Block
- ☐ Intersection / Corner Lot
- ☐ Rear Lot

E. Existing Building to be Altered/ Demolished:

- ☒ Principal
- ☐ Accessory
- ☐ Demolition

F. Sensitivity of Context:

- ☐ Highly Sensitive
- ☒ Sensitive
- ☐ Low Sensitivity
- ☐ “Back-of-House”

G. Design Approach (for Major Projects):

- ☐ Literal Replication (i.e. 6-16 Congress, Jardinière Building, 10 Pleasant Street)
- ☐ Invention within a Style (i.e., Porter Street Townhouses, 100 Market Street)
- ☐ Abstract Reference (i.e. Portwalk, 51 Islington, 55 Congress Street)
- ☐ Intentional Opposition (i.e. McIntyre Building, Citizen’s Bank, Coldwell Banker)

H. Project Type:

- ☒ Minor Project (i.e. small alterations, additions or expansions)
- ☐ Moderate Project (i.e. significant additions, alterations or expansions)
- ☐ Major Project (i.e. very large alternations, additions or expansions)

I. Neighborhood Context:

- The building is located along Howard Street. It is surrounded with much wood 2.5 story historic structures with shallow to no front yard setbacks with gardens and lawns within the side and rear yards.

J. Staff Comments and/ or Suggestions for Consideration:

- The Application is proposing to add a gate in the existing fence, add a roof canopy over the existing French doors and add a utility shed on the rear elevation.

K. Aerial Image, Street View and Zoning Map:




Aerial and Street View Image



Zoning Map

HISTORIC
SURVEY
RATING

C

40 HOWARD STREET – PUBLIC HEARING #3 (MINOR)									
		INFO/ EVALUATION CRITERIA		SUBJECT PROPERTY		NEIGHBORHOOD CONTEXT		<div>PROPERTY EVALUATION FORM</div> <div>PORTSMOUTH HISTORIC DISTRICT COMMISSION</div> <div>PROPERTY:40 HOWARD STREET Case No.:3 Date: 8-2-17</div> <div>Decision: <input type="checkbox"/> Approved <input type="checkbox"/> Approved with Stipulations <input type="checkbox"/> Denied <input type="checkbox"/> Continued <input type="checkbox"/> Postponed <input type="checkbox"/> Withdrawn</div> <div></div>	
STAFF	No.	Project Information	Existing Building	Proposed Building (+/-)	Abutting Structures (Average)	Surrounding Structures (Average)			
	GENERAL BUILDING INFORMATION		(ESTIMATED FROM THE TAX MAPS & ASSESSOR'S INFO)						
	1	Gross Floor Area (SF)	<div>MINOR PROJECT</div> <div>– ADD SHED, ROOF CANOPY AND A GATE IN THE REAR YARD ONLY –</div>						
	2	Floor Area Ratio (GFA/ Lot Area)							
	3	Building Height / Street-Width Ratio							
	4	Building Height – Zoning (Feet)							
	5	Building Height – Street Wall / Cornice (Feet)							
	6	Number of Stories							
7	Building Coverage (% Building on the Lot)								
HISTORIC DISTRICT COMMISSION MEMBERS	CONTEXT	PROJECT REVIEW ELEMENT	APPLICANT'S COMMENTS	HDC SUGGESTIONS	APPROPRIATENESS				
		8	Scale (i.e. height, volume, coverage...)		<input type="checkbox"/> Appropriate <input type="checkbox"/> Inappropriate				
		9	Placement (i.e. setbacks, alignment...)		<input type="checkbox"/> Appropriate <input type="checkbox"/> Inappropriate				
		10	Massing (i.e. modules, banding, stepbacks...)		<input type="checkbox"/> Appropriate <input type="checkbox"/> Inappropriate				
	11	Architectural Style (i.e. traditional – modern)		<input type="checkbox"/> Appropriate <input type="checkbox"/> Inappropriate					
	BUILDING DESIGN & MATERIALS	12	Roofs		<input type="checkbox"/> Appropriate <input type="checkbox"/> Inappropriate				
		13	Style and Slope		<input type="checkbox"/> Appropriate <input type="checkbox"/> Inappropriate				
		14	Roof Projections (i.e. chimneys, vents, dormers...)		<input type="checkbox"/> Appropriate <input type="checkbox"/> Inappropriate				
		15	Roof Materials		<input type="checkbox"/> Appropriate <input type="checkbox"/> Inappropriate				
		16	Cornice Line		<input type="checkbox"/> Appropriate <input type="checkbox"/> Inappropriate				
		17	Eaves, Gutters and Downspouts		<input type="checkbox"/> Appropriate <input type="checkbox"/> Inappropriate				
		18	Walls		<input type="checkbox"/> Appropriate <input type="checkbox"/> Inappropriate				
		19	Siding / Material		<input type="checkbox"/> Appropriate <input type="checkbox"/> Inappropriate				
		20	Projections (i.e. bays, balconies...)		<input type="checkbox"/> Appropriate <input type="checkbox"/> Inappropriate				
		21	Doors and Windows		<input type="checkbox"/> Appropriate <input type="checkbox"/> Inappropriate				
		22	Window Openings and Proportions		<input type="checkbox"/> Appropriate <input type="checkbox"/> Inappropriate				
		23	Window Casing/ Trim		<input type="checkbox"/> Appropriate <input type="checkbox"/> Inappropriate				
		24	Window Shutters / Hardware		<input type="checkbox"/> Appropriate <input type="checkbox"/> Inappropriate				
		25	Awnings		<input type="checkbox"/> Appropriate <input type="checkbox"/> Inappropriate				
		26	Doors		<input type="checkbox"/> Appropriate <input type="checkbox"/> Inappropriate				
		27	Porches and Balconies		<input type="checkbox"/> Appropriate <input type="checkbox"/> Inappropriate				
		28	Projections (i.e. porch, portico, canopy...)		<input type="checkbox"/> Appropriate <input type="checkbox"/> Inappropriate				
		29	Landings/ Steps / Stoop / Railings		<input type="checkbox"/> Appropriate <input type="checkbox"/> Inappropriate				
		30	Lighting (i.e. wall, post...)		<input type="checkbox"/> Appropriate <input type="checkbox"/> Inappropriate				
		31	Signs (i.e. projecting, wall...)		<input type="checkbox"/> Appropriate <input type="checkbox"/> Inappropriate				
		32	Mechanicals (i.e. HVAC, generators)		<input type="checkbox"/> Appropriate <input type="checkbox"/> Inappropriate				
		SITE DESIGN	33	Decks		<input type="checkbox"/> Appropriate <input type="checkbox"/> Inappropriate			
			34	Garages/ Barns / Sheds (i.e. doors, placement...)		<input type="checkbox"/> Appropriate <input type="checkbox"/> Inappropriate			
			35	Fence / Walls (i.e. materials, type...)		<input type="checkbox"/> Appropriate <input type="checkbox"/> Inappropriate			
			36	Grading (i.e. ground floor height, street edge...)		<input type="checkbox"/> Appropriate <input type="checkbox"/> Inappropriate			
			37	Landscaping (i.e. gardens, planters, street trees...)		<input type="checkbox"/> Appropriate <input type="checkbox"/> Inappropriate			
	38		Driveways (i.e. location, material, screening...)		<input type="checkbox"/> Appropriate <input type="checkbox"/> Inappropriate				
39	Parking (i.e. location, access, visibility...)			<input type="checkbox"/> Appropriate <input type="checkbox"/> Inappropriate					
40	Accessory Buildings (i.e. sheds, greenhouses...)			<input type="checkbox"/> Appropriate <input type="checkbox"/> Inappropriate					

H. Purpose and Intent:

1. Preserve the integrity of the District:

2. Assessment of the Historical Significance:

3. Conservation and enhancement of property values:

☐ Yes ☐ No

☐ Yes ☐ No

☐ Yes ☐ No

4. Maintain the special character of the District:

5. Complement and enhance the architectural and historic character:

6. Promote the education, pleasure and welfare of the District to the city residents and visitors:

☐ Yes ☐ No

☐ Yes ☐ No

☐ Yes ☐ No

I. Review Criteria / Findings of Fact:

1. Consistent with special and defining character of surrounding properties:

2. Compatibility of design with surrounding properties:

☐ Yes ☐ No

☐ Yes ☐ No

3. Relation to historic and architectural value of existing structure:

4. Compatibility of innovative technologies with surrounding properties:

☐ Yes ☐ No

☐ Yes ☐ No

Historic District Commission

Project Address:
Permit Requested:
Meeting Type:

36 WIBIRD STREET
CERTIFICATE OF APPROVAL
PUBLIC HEARING #4

A. Property Information - General:

- Existing Conditions:**
- Zoning District: General Residential District A (GRA)
 - Land Use: Single Family
 - Land Area: 3,920 SF +/-
 - Estimated Age of Structure: c.1850
 - Building Style: NA
 - Number of Stories: 1
 - Historical Significance: NA
 - Public View of Proposed Work: View from Union Street
 - Unique Features: NA
 - Neighborhood Association: Cabot Street

B. Proposed Work: Replacement of door and windows on the rear elevation

C. Other Permits Required:

- ☐ Board of Adjustment
- ☐ Planning Board
- ☐ City Council

D. Lot Location:

- ☐ Terminal Vista
- ☐ Gateway
- ☐ Mid-Block
- ☒ Intersection / Corner Lot
- ☐ Rear Lot

E. Existing Building to be Altered/ Demolished / Constructed:

- ☒ Principal
- ☐ Accessory
- ☐ Significant Demolition

F. Sensitivity of Context:

- ☐ Highly Sensitive
- ☒ Sensitive
- ☐ Low Sensitivity
- ☐ “Back-of-House”

G. Design Approach (for Major Projects):

- ☐ Literal Replication (i.e. 6-16 Congress, Jardinière Building, 10 Pleasant Street)
- ☐ Invention within a Style (i.e., Porter Street Townhouses, 100 Market Street)
- ☐ Abstract Reference (i.e. Portwalk, 51 Islington, 55 Congress Street)
- ☐ Intentional Opposition (i.e. McIntyre Building, Citizen’s Bank, Coldwell Banker)

H. Project Type:

- ☐ Consent Agenda (i.e. very small alterations, additions or expansions)
- ☒ Minor Project (i.e. small alterations, additions or expansions)
- ☐ Moderate Project (i.e. significant additions, alterations or expansions)
- ☐ Major Project (i.e. very large alternations, additions or expansions)

I. Neighborhood Context:

- The building is located along Wibird Street. It is surrounded with many 2.5 story wooden structures on relatively small lots with little to no setback from the sidewalk.

J. Staff Comments and/ or Suggestions for Consideration:

The proposed application seeks to:

- Replace and modify the door and windows on the rear elevation. Note that there is no public view of the work from Wibird Street.

K. Aerial Image, Street View and Zoning Map:




Aerial and Street View Image



Zoning Map

HISTORIC
SURVEY
RATING

C

36 WIBIRD STREET – PUBLIC HEARING #4 (MINOR)											
		INFO/ EVALUATION CRITERIA		SUBJECT PROPERTY		NEIGHBORHOOD CONTEXT		<div>PROPERTY EVALUATION FORM</div> <div>PORTSMOUTH HISTORIC DISTRICT COMMISSION</div> <div>PROPERTY: <u>36 WIBIRD STREET</u> Case No.: <u>4</u> Date: <u>8-2-17</u></div> <div>Decision: <input type="checkbox"/> Approved <input type="checkbox"/> Approved with Stipulations <input type="checkbox"/> Denied <input type="checkbox"/> Continued <input type="checkbox"/> Postponed <input type="checkbox"/> Withdrawn</div> <div></div>			
STAFF		Project Information		Existing Building	Proposed Building (+/-)	Abutting Structures (Average)	Surrounding Structures (Average)				
		GENERAL BUILDING INFORMATION		(ESTIMATED FROM THE TAX MAPS & ASSESSOR'S INFO)							
	1	Gross Floor Area (SF)		<div>MINOR PROJECT</div> <div>- WINDOW AND DOOR REPLACEMENT ONLY -</div>							
	2	Floor Area Ratio (GFA/ Lot Area)									
	3	Building Height / Street-Width Ratio									
	4	Building Height – Zoning (Feet)									
	5	Building Height – Street Wall / Cornice (Feet)									
	6	Number of Stories									
7	Building Coverage (% Building on the Lot)										
HISTORIC DISTRICT COMMISSION MEMBERS	CONTEXT	PROJECT REVIEW ELEMENT		APPLICANT'S COMMENTS	HDC SUGGESTIONS	APPROPRIATENESS					
		8	Scale (i.e. height, volume, coverage...)			<input type="checkbox"/> Appropriate <input type="checkbox"/> Inappropriate					
		9	Placement (i.e. setbacks, alignment...)			<input type="checkbox"/> Appropriate <input type="checkbox"/> Inappropriate					
		10	Massing (i.e. modules, banding, stepbacks...)			<input type="checkbox"/> Appropriate <input type="checkbox"/> Inappropriate					
	BUILDING DESIGN & MATERIALS	11	Architectural Style (i.e. traditional – modern)			<input type="checkbox"/> Appropriate <input type="checkbox"/> Inappropriate					
		12	Roofs			<input type="checkbox"/> Appropriate <input type="checkbox"/> Inappropriate					
		13	Style and Slope			<input type="checkbox"/> Appropriate <input type="checkbox"/> Inappropriate					
		14	Roof Projections (i.e. chimneys, vents, dormers...)			<input type="checkbox"/> Appropriate <input type="checkbox"/> Inappropriate					
		15	Roof Materials			<input type="checkbox"/> Appropriate <input type="checkbox"/> Inappropriate					
		16	Cornice Line			<input type="checkbox"/> Appropriate <input type="checkbox"/> Inappropriate					
		17	Eaves, Gutters and Downspouts			<input type="checkbox"/> Appropriate <input type="checkbox"/> Inappropriate					
		18	Walls			<input type="checkbox"/> Appropriate <input type="checkbox"/> Inappropriate					
		19	Siding / Material			<input type="checkbox"/> Appropriate <input type="checkbox"/> Inappropriate					
		20	Projections (i.e. bays, balconies...)			<input type="checkbox"/> Appropriate <input type="checkbox"/> Inappropriate					
		21	Doors and Windows			<input type="checkbox"/> Appropriate <input type="checkbox"/> Inappropriate					
		22	Window Openings and Proportions			<input type="checkbox"/> Appropriate <input type="checkbox"/> Inappropriate					
		23	Window Casing/ Trim			<input type="checkbox"/> Appropriate <input type="checkbox"/> Inappropriate					
		24	Window Shutters / Hardware			<input type="checkbox"/> Appropriate <input type="checkbox"/> Inappropriate					
		25	Storm Windows / Screens			<input type="checkbox"/> Appropriate <input type="checkbox"/> Inappropriate					
		26	Doors			<input type="checkbox"/> Appropriate <input type="checkbox"/> Inappropriate					
		27	Porches and Balconies			<input type="checkbox"/> Appropriate <input type="checkbox"/> Inappropriate					
		28	Projections (i.e. porch, portico, canopy...)			<input type="checkbox"/> Appropriate <input type="checkbox"/> Inappropriate					
		29	Landings/ Steps / Stoop / Railings			<input type="checkbox"/> Appropriate <input type="checkbox"/> Inappropriate					
		30	Lighting (i.e. wall, post...)			<input type="checkbox"/> Appropriate <input type="checkbox"/> Inappropriate					
		31	Signs (i.e. projecting, wall...)			<input type="checkbox"/> Appropriate <input type="checkbox"/> Inappropriate					
		32	Mechanicals (i.e. HVAC, generators)			<input type="checkbox"/> Appropriate <input type="checkbox"/> Inappropriate					
		33	Decks			<input type="checkbox"/> Appropriate <input type="checkbox"/> Inappropriate					
		34	Garages/ Barns / Sheds (i.e. doors, placement...)			<input type="checkbox"/> Appropriate <input type="checkbox"/> Inappropriate					
		SITE DESIGN	35	Fence / Walls / Screenwalls (i.e. materials, type...)			<input type="checkbox"/> Appropriate <input type="checkbox"/> Inappropriate				
			36	Grading (i.e. ground floor height, street edge...)			<input type="checkbox"/> Appropriate <input type="checkbox"/> Inappropriate				
			37	Landscaping (i.e. gardens, planters, street trees...)			<input type="checkbox"/> Appropriate <input type="checkbox"/> Inappropriate				
			38	Driveways (i.e. location, material, screening...)			<input type="checkbox"/> Appropriate <input type="checkbox"/> Inappropriate				
	39		Parking (i.e. location, access, visibility...)			<input type="checkbox"/> Appropriate <input type="checkbox"/> Inappropriate					
	40		Accessory Buildings (i.e. sheds, greenhouses...)			<input type="checkbox"/> Appropriate <input type="checkbox"/> Inappropriate					

H. Purpose and Intent:

1. Preserve the integrity of the District:

2. Assessment of the Historical Significance:

3. Conservation and enhancement of property values:
- ☐ Yes ☐ No

☐ Yes ☐ No

☐ Yes ☐ No
4. Maintain the special character of the District:

5. Complement and enhance the architectural and historic character:

6. Promote the education, pleasure and welfare of the District to the city residents and visitors:
- ☐ Yes ☐ No

☐ Yes ☐ No

☐ Yes ☐ No

I. Review Criteria / Findings of Fact:

1. Consistent with special and defining character of surrounding properties:

2. Compatibility of design with surrounding properties:
- ☐ Yes ☐ No

☐ Yes ☐ No
3. Relation to historic and architectural value of existing structure:

4. Compatibility of innovative technologies with surrounding properties:
- ☐ Yes ☐ No

☐ Yes ☐ No

Historic District Commission

Project Address:
Permit Requested:
Meeting Type:

45 GARDNER STREET

CERTIFICATE OF APPROVAL

WORK SESSION #A

A. Property Information - General:

- Existing Conditions:
- Zoning District: GRB
 - Land Use: Single Family
 - Land Area: 2,495 SF +/-
 - Estimated Age of Structure: c.1815
 - Building Style: Federal
 - Number of Stories: 2.5
 - Historical Significance: Contributing
 - Public View of Proposed Work: View from Gardner Street
 - Unique Features: NA
 - Neighborhood Association: South End

B. Proposed Work: To install an elevator for universal access.

C. Other Permits Required:

- ☐ Board of Adjustment
- ☐ Planning Board
- ☐ City Council

D. Lot Location:

- ☐ Terminal Vista
- ☐ Gateway
- ☐ Mid-Block
- ☒ Intersection / Corner Lot
- ☐ Rear Lot

E. Existing Building to be Altered/ Demolished:

- ☒ Principal
- ☐ Accessory
- ☐ Demolition

F. Sensitivity of Context:

- ☐ Highly Sensitive
- ☒ Sensitive
- ☐ Low Sensitivity
- ☐ “Back-of-House”

G. Design Approach (for Major Projects):

- ☐ Literal Replication (i.e. 6-16 Congress, Jardinière Building, 10 Pleasant Street)
- ☐ Invention within a Style (i.e., Porter Street Townhouses, 100 Market Street)
- ☐ Abstract Reference (i.e. Portwalk, 51 Islington, 55 Congress Street)
- ☐ Intentional Opposition (i.e. McIntyre Building, Citizen's Bank, Coldwell Banker)

H. Project Type:

- ☐ Consent Agenda (i.e. very small alterations, additions or expansions)
- ☒ Minor Project (i.e. small alterations, additions or expansions)
- ☐ Moderate Project (i.e. significant additions, alterations or expansions)
- ☐ Major Project (i.e. very large alternations, additions or expansions)

I. Neighborhood Context:

- The property is located along Gardner Street. It is surrounded with many wooden framed 2.5 story historic structures with no front yard setbacks with little to no side yards.

J. Staff Comments and/ or Suggestions for Consideration:

- This application proposes to add and elevator shaft along the eastern elevation.

K. Aerial Image, Street View and Zoning Map:



Aerial and Street View Image



Zoning Map

HISTORIC
SURVEY
RATING

C

45 GARDNER STREET – WORK SESSION #A (MINOR PROJECT)


		INFO/ EVALUATION CRITERIA	SUBJECT PROPERTY		NEIGHBORHOOD CONTEXT		
STAFF	No.	Project Information	Existing Building	Proposed Building (+/-)	Abutting Structures (Average)	Surrounding Structures (Average)	
	GENERAL BUILDING INFORMATION		(ESTIMATED FROM THE TAX MAPS & ASSESSOR'S INFO)				
	1	Gross Floor Area (SF)	<div>MINOR PROJECT</div> <div>– INSTALL AN ELEVATOR TOWER ONLY –</div>				
	2	Floor Area Ratio (GFA/ Lot Area)					
	3	Building Height / Street-Width Ratio					
	4	Building Height – Zoning (Feet)					
	5	Building Height – Street Wall / Cornice (Feet)					
	6	Number of Stories					
7	Building Coverage (% Building on the Lot)						
HISTORIC DISTRICT COMMISSION MEMBERS	CONTEXT	PROJECT REVIEW ELEMENT	APPLICANT'S COMMENTS	HDC SUGGESTIONS	APPROPRIATENESS		
		8	Scale (i.e. height, volume, coverage...)			<input type="checkbox"/> Appropriate <input type="checkbox"/> Inappropriate	
		9	Placement (i.e. setbacks, alignment...)			<input type="checkbox"/> Appropriate <input type="checkbox"/> Inappropriate	
		10	Massing (i.e. modules, banding, stepbacks...)			<input type="checkbox"/> Appropriate <input type="checkbox"/> Inappropriate	
	11	Architectural Style (i.e. traditional – modern)			<input type="checkbox"/> Appropriate <input type="checkbox"/> Inappropriate		
	BUILDING DESIGN & MATERIALS	12	Roofs			<input type="checkbox"/> Appropriate <input type="checkbox"/> Inappropriate	
		13	Style and Slope			<input type="checkbox"/> Appropriate <input type="checkbox"/> Inappropriate	
		14	Roof Projections (i.e. chimneys, vents, dormers...)			<input type="checkbox"/> Appropriate <input type="checkbox"/> Inappropriate	
		15	Roof Materials			<input type="checkbox"/> Appropriate <input type="checkbox"/> Inappropriate	
		16	Cornice Line			<input type="checkbox"/> Appropriate <input type="checkbox"/> Inappropriate	
		17	Eaves, Gutters and Downspouts			<input type="checkbox"/> Appropriate <input type="checkbox"/> Inappropriate	
		18	Walls			<input type="checkbox"/> Appropriate <input type="checkbox"/> Inappropriate	
		19	Siding / Material			<input type="checkbox"/> Appropriate <input type="checkbox"/> Inappropriate	
		20	Projections (i.e. bays, balconies...)			<input type="checkbox"/> Appropriate <input type="checkbox"/> Inappropriate	
		21	Doors and Windows			<input type="checkbox"/> Appropriate <input type="checkbox"/> Inappropriate	
		22	Window Openings and Proportions			<input type="checkbox"/> Appropriate <input type="checkbox"/> Inappropriate	
		23	Window Casing/ Trim			<input type="checkbox"/> Appropriate <input type="checkbox"/> Inappropriate	
		24	Window Shutters / Hardware			<input type="checkbox"/> Appropriate <input type="checkbox"/> Inappropriate	
		25	Awnings			<input type="checkbox"/> Appropriate <input type="checkbox"/> Inappropriate	
		26	Doors			<input type="checkbox"/> Appropriate <input type="checkbox"/> Inappropriate	
		27	Porches and Balconies			<input type="checkbox"/> Appropriate <input type="checkbox"/> Inappropriate	
		28	Projections (i.e. porch, portico, canopy...)			<input type="checkbox"/> Appropriate <input type="checkbox"/> Inappropriate	
		29	Landings/ Steps / Stoop / Railings			<input type="checkbox"/> Appropriate <input type="checkbox"/> Inappropriate	
		30	Lighting (i.e. wall, post...)			<input type="checkbox"/> Appropriate <input type="checkbox"/> Inappropriate	
		31	Signs (i.e. projecting, wall...)			<input type="checkbox"/> Appropriate <input type="checkbox"/> Inappropriate	
		32	Mechanicals (i.e. HVAC, generators)			<input type="checkbox"/> Appropriate <input type="checkbox"/> Inappropriate	
		SITE DESIGN	33	Decks			<input type="checkbox"/> Appropriate <input type="checkbox"/> Inappropriate
			34	Garages/ Barns / Sheds (i.e. doors, placement...)			<input type="checkbox"/> Appropriate <input type="checkbox"/> Inappropriate
			35	Fence / Walls (i.e. materials, type...)			<input type="checkbox"/> Appropriate <input type="checkbox"/> Inappropriate
			36	Grading (i.e. ground floor height, street edge...)			<input type="checkbox"/> Appropriate <input type="checkbox"/> Inappropriate
			37	Landscaping (i.e. gardens, planters, street trees...)			<input type="checkbox"/> Appropriate <input type="checkbox"/> Inappropriate
	38		Driveways (i.e. location, material, screening...)			<input type="checkbox"/> Appropriate <input type="checkbox"/> Inappropriate	
	39		Parking (i.e. location, access, visibility...)			<input type="checkbox"/> Appropriate <input type="checkbox"/> Inappropriate	
	40		Accessory Buildings (i.e. sheds, greenhouses...)			<input type="checkbox"/> Appropriate <input type="checkbox"/> Inappropriate	

PROPERTY EVALUATION FORM

PORTSMOUTH HISTORIC DISTRICT COMMISSION

PROPERTY: 45 GARDNER STREET Case No.: A Date: 8-2-17

Decision: ☐ Approved ☐ Approved with Stipulations ☐ Denied ☐ Continued ☐ Postponed ☐ Withdrawn



H. Purpose and Intent:

1. Preserve the integrity of the District:
2. Assessment of the Historical Significance:
3. Conservation and enhancement of property values:

☐ Yes ☐ No
☐ Yes ☐ No
☐ Yes ☐ No

4. Maintain the special character of the District:
5. Complement and enhance the architectural and historic character:
6. Promote the education, pleasure and welfare of the District to the city residents and visitors:

☐ Yes ☐ No
☐ Yes ☐ No
☐ Yes ☐ No

I. Review Criteria / Findings of Fact:

1. Consistent with special and defining character of surrounding properties:
2. Compatibility of design with surrounding properties:

☐ Yes ☐ No
☐ Yes ☐ No

3. Relation to historic and architectural value of existing structure:
4. Compatibility of innovative technologies with surrounding properties:

☐ Yes ☐ No
☐ Yes ☐ No

Historic District Commission

Project Address:
Permit Requested:
Meeting Type:

180 WASHINGTON STREET
CERTIFICATE OF APPROVAL
WORK SESSION #B

A. Property Information - General:

- Existing Conditions:
- Zoning District: GRB
 - Land Use: Single-Family
 - Land Area: 5,228 SF +/-
 - Estimated Age of Structure: c1800
 - Building Style: Early Federal
 - Number of Stories: 2
 - Historical Significance: C
 - Public View of Proposed Work: View from Washington and Gates Streets
 - Unique Features: Triangular lot
 - Neighborhood Association: South End

B. Proposed Work: To add a second story addition and conservatory.

C. Other Permits Required:

- ☐ Board of Adjustment
- ☐ Planning Board
- ☐ City Council

D. Lot Location:

- ☐ Terminal Vista
- ☐ Gateway
- ☐ Mid-Block
- ☒ Intersection / Corner Lot
- ☐ Rear Lot

E. Existing Building to be Altered/ Demolished / Constructed:

- ☒ Principal
- ☐ Accessory
- ☐ Demolition

F. Sensitivity of Context:

- ☐ Highly Sensitive
- ☒ Sensitive
- ☐ Low Sensitivity
- ☐ “Back-of-House”

G. Design Approach (for Major Projects):

- ☐ Literal Replication (i.e. 6-16 Congress, Jardinière Building, 10 Pleasant Street)
- ☐ Invention within a Style (i.e., Porter Street Townhouses, 100 Market Street)
- ☐ Abstract Reference (i.e. Portwalk, 51 Islington, 55 Congress Street)
- ☐ Intentional Opposition (i.e. McIntyre Building, Citizen's Bank, Coldwell Banker)

H. Project Type:

- ☐ Consent Agenda (i.e. very small alterations, additions or expansions)
- ☐ Minor Project (i.e. small alterations, additions or expansions)
- ☒ Moderate Project (i.e. significant additions, alterations or expansions)
- ☐ Major Project (i.e. very large alternations, additions or expansions)

I. Neighborhood Context:

- The building is located along the intersection Washington and Pleasant Streets and is surrounded with many historic wood- and brick-sided buildings ranging from 2 to 3 stories in height.

J. Staff Comments and/ or Suggestions for Consideration:

- The Applicant is proposing to:
- Add a second story addition and add a conservatory.

Design Guideline Reference – *Guidelines for Exterior Woodwork (05) and Small Scale New Construction & Additions (10).*

K. Aerial Image, Street View and Zoning Map:



Aerial and Street View Image



Zoning Map

HISTORIC
SURVEY
RATING

C

180 WASHINGTON STREET – WORK SESSION #B (MODERATE PROJECT)

		INFO/ EVALUATION CRITERIA	SUBJECT PROPERTY		NEIGHBORHOOD CONTEXT		
STAFF	No.	Project Information	Existing Building	Proposed Building (+/-)	Abutting Structures	Surrounding Structures (Average)	
		GENERAL BUILDING INFORMATION	(ESTIMATED FROM THE TAX MAPS & ASSESSOR'S INFO)				
	1	Gross Floor Area (SF)	MODERATE PROJECT - SECOND FLOOR REAR ADDITION AND ADD A CONSERVATORY ONLY -				
	2	Floor Area Ratio (GFA/ Lot Area)					
	3	Building Height / Street-Width (ROW) Ratio					
	4	Building Height – Zoning (Feet)					
	5	Building Height – Street Wall / Cornice (Feet)					
	6	Number of Stories					
7	Building Coverage (% Building on the Lot)						
HISTORIC DISTRICT COMMISSION MEMBERS	CONTEXT	PROJECT REVIEW ELEMENT	APPLICANT'S COMMENTS	HDC SUGGESTIONS	APPROPRIATENESS		
		8	Scale (i.e. height, volume, coverage...)			<input type="checkbox"/> Appropriate <input type="checkbox"/> Inappropriate	
		9	Placement (i.e. setbacks, alignment...)			<input type="checkbox"/> Appropriate <input type="checkbox"/> Inappropriate	
		10	Massing (i.e. modules, banding, stepbacks...)			<input type="checkbox"/> Appropriate <input type="checkbox"/> Inappropriate	
	BUILDING DESIGN & MATERIALS	11	Architectural Style (i.e. traditional – modern)			<input type="checkbox"/> Appropriate <input type="checkbox"/> Inappropriate	
		12	Roofs			<input type="checkbox"/> Appropriate <input type="checkbox"/> Inappropriate	
		13	Style and Slope			<input type="checkbox"/> Appropriate <input type="checkbox"/> Inappropriate	
		14	Roof Projections (i.e. chimneys, vents, dormers...)			<input type="checkbox"/> Appropriate <input type="checkbox"/> Inappropriate	
		15	Roof Materials			<input type="checkbox"/> Appropriate <input type="checkbox"/> Inappropriate	
		16	Cornice Line			<input type="checkbox"/> Appropriate <input type="checkbox"/> Inappropriate	
		17	Eaves, Gutters and Downspouts			<input type="checkbox"/> Appropriate <input type="checkbox"/> Inappropriate	
		18	Walls			<input type="checkbox"/> Appropriate <input type="checkbox"/> Inappropriate	
		19	Number and Material			<input type="checkbox"/> Appropriate <input type="checkbox"/> Inappropriate	
		20	Projections (i.e. bays, balconies...)			<input type="checkbox"/> Appropriate <input type="checkbox"/> Inappropriate	
		21	Doors and windows			<input type="checkbox"/> Appropriate <input type="checkbox"/> Inappropriate	
		22	Window Openings and Proportions			<input type="checkbox"/> Appropriate <input type="checkbox"/> Inappropriate	
		23	Window Casing/ Trim			<input type="checkbox"/> Appropriate <input type="checkbox"/> Inappropriate	
		24	Window Shutters / Hardware			<input type="checkbox"/> Appropriate <input type="checkbox"/> Inappropriate	
		25	Storm Windows / Screens			<input type="checkbox"/> Appropriate <input type="checkbox"/> Inappropriate	
		26	Doors			<input type="checkbox"/> Appropriate <input type="checkbox"/> Inappropriate	
		27	Porches and Balconies			<input type="checkbox"/> Appropriate <input type="checkbox"/> Inappropriate	
		28	Projections (i.e. porch, portico, canopy...)			<input type="checkbox"/> Appropriate <input type="checkbox"/> Inappropriate	
		29	Landings/ Steps / Stoop / Railings			<input type="checkbox"/> Appropriate <input type="checkbox"/> Inappropriate	
		30	Lighting (i.e. wall, post...)			<input type="checkbox"/> Appropriate <input type="checkbox"/> Inappropriate	
		31	Signs (i.e. projecting, wall...)			<input type="checkbox"/> Appropriate <input type="checkbox"/> Inappropriate	
		32	Mechanicals (i.e. HVAC, generators)			<input type="checkbox"/> Appropriate <input type="checkbox"/> Inappropriate	
		33	Decks			<input type="checkbox"/> Appropriate <input type="checkbox"/> Inappropriate	
		34	Garages / Barns / Sheds (i.e. doors, placement...)			<input type="checkbox"/> Appropriate <input type="checkbox"/> Inappropriate	
		SITE DESIGN	35	Fence / Walls / Screenwalls (i.e. materials, type...)			<input type="checkbox"/> Appropriate <input type="checkbox"/> Inappropriate
			36	Grading (i.e. ground floor height, street edge...)			<input type="checkbox"/> Appropriate <input type="checkbox"/> Inappropriate
	37		Landscaping (i.e. gardens, planters, street trees...)			<input type="checkbox"/> Appropriate <input type="checkbox"/> Inappropriate	
	38		Driveways (i.e. location, material, screening...)			<input type="checkbox"/> Appropriate <input type="checkbox"/> Inappropriate	
	39		Parking (i.e. location, access, visibility...)			<input type="checkbox"/> Appropriate <input type="checkbox"/> Inappropriate	
	40		Accessory Buildings (i.e. sheds, greenhouses...)			<input type="checkbox"/> Appropriate <input type="checkbox"/> Inappropriate	

PROPERTY EVALUATION FORM

PORTSMOUTH HISTORIC DISTRICT COMMISSION

PROPERTY:180 WASHINGTON ST. Case No.: B Date: 8-2-17

Decision: ☐ Approved ☐ Approved with Stipulations ☐ Denied
☐ Continued ☐ Postponed ☐ Withdrawn



H. Purpose and Intent:

1. Preserve the integrity of the District:

☐ Yes ☐ No
2. Assessment of the Historical Significance:

☐ Yes ☐ No
3. Conservation and enhancement of property values:

☐ Yes ☐ No
4. Maintain the special character of the District:

☐ Yes ☐ No
5. Complement and enhance the architectural and historic character:

☐ Yes ☐ No
6. Promote the education, pleasure and welfare of the District to the city residents and visitors:

☐ Yes ☐ No

I. Review Criteria / Findings of Fact:

1. Consistent with special and defining character of surrounding properties:

☐ Yes ☐ No
2. Compatibility of design with surrounding properties:

☐ Yes ☐ No
3. Relation to historic and architectural value of existing structure:

☐ Yes ☐ No
4. Compatibility of innovative technologies with surrounding properties:

☐ Yes ☐ No

Project Address: 566 ISLINGTON STREET
Permit Requested: CERTIFICATE OF APPROVAL
Meeting Type: WORK SESSION #C

Existing Conditions:

- Zoning District: CD4-L2
- Land Use: Commercial
- Land Area: 26,136 SF +/-
- Estimated Age of Structure: c.1970
- Building Style: Modern
- Historical Significance: NA
- Public View of Proposed Work: View from Islington and South Albany Street
- Unique Features: NA
- Neighborhood Association: West End

B. Proposed Work: To add new awning, lighting and parapet details.

C. Other Permits Required:

- ☐ Board of Adjustment ☐ Planning Board ☐ City Council

D. Lot Location:

- ☐ Terminal Vista ☐ Gateway ☐ Mid-Block
☒ Intersection / Corner Lot ☐ Rear Lot

E. Existing Building to be Altered/ Demolished:

- ☒
- Principal
- ☐
- Accessory
- ☐
- Demolition

F. Sensitivity of Context:

- ☐ Highly Sensitive ☐ Sensitive ☒ Low Sensitivity ☐ "Back-of-House"

G. Design Approach (for Major Projects):

- ☐ Literal Replication (i.e. 6-16 Congress, Jardinière Building, 10 Pleasant Street)
- ☐ Invention within a Style (i.e., Porter Street Townhouses, 100 Market Street)
- ☐ Abstract Reference (i.e. Portwalk, 51 Islington, 55 Congress Street)
- ☐ Intentional Opposition (i.e. McIntyre Building, Citizen's Bank, Coldwell Banker)

H. Project Type:

- ☐ Consent Agenda (i.e. very small alterations, additions or expansions)
- ☒ Minor Project (i.e. small alterations, additions or expansions)
- ☐ Moderate Project (i.e. significant additions, alterations or expansions)
- ☐ Major Project (i.e. very large alterations, additions or expansions)

M. Neighborhood Context:

- The building is located along Islington Street. It is surrounded with many historic and modern structures with shallow setbacks and small side or rear garden or parking areas.

N. Staff Comments and/ or Suggestions for Consideration:

The Application is proposing to:

- Apply exterior trim
- New awnings
- New lighting fixtures
- New parapet details
- And window films/ liners

Design Guideline Reference – Guidelines for Exterior Woodwork (05) and Windows and Doors (08)

O. Aerial Image, Street View and Zoning Map:




Aerial and Street View Image



Zoning Map

HISTORIC SURVEY RATING

C

566 ISLINGTON STREET – WORK SESSION #C (MINOR)									
		INFO/ EVALUATION CRITERIA		SUBJECT PROPERTY		NEIGHBORHOOD CONTEXT		<div>PROPERTY EVALUATION FORM</div> <div>PORTSMOUTH HISTORIC DISTRICT COMMISSION</div> <div>PROPERTY: 566 ISLINGTON STREET Case No.: C Date: 8-2-17</div> <div>Decision: <input type="checkbox"/> Approved <input type="checkbox"/> Approved with Stipulations <input type="checkbox"/> Denied <input type="checkbox"/> Continued <input type="checkbox"/> Postponed <input type="checkbox"/> Withdrawn</div> <div></div>	
STAFF	No.	Project Information	Existing Building	Proposed Building (+/-)	Abutting Structures (Average)	Surrounding Structures (Average)			
	GENERAL BUILDING INFORMATION		(ESTIMATED FROM THE TAX MAPS & ASSESSOR'S INFO)						
	1	Gross Floor Area (SF)	<div>MINOR PROJECT</div> <div>– MODIFY TRIM, WINDOWS, AWNING AND PARAPET ONLY –</div>						
	2	Floor Area Ratio (GFA/ Lot Area)							
	3	Building Height / Street-Width Ratio							
	4	Building Height – Zoning (Feet)							
	5	Building Height – Street Wall / Cornice (Feet)							
	6	Number of Stories							
7	Building Coverage (% Building on the Lot)								
HISTORIC DISTRICT COMMISSION MEMBERS	CONTEXT	PROJECT REVIEW ELEMENT	APPLICANT'S COMMENTS	HDC SUGGESTIONS	APPROPRIATENESS				
		8	Scale (i.e. height, volume, coverage...)			<input type="checkbox"/> Appropriate <input type="checkbox"/> Inappropriate			
		9	Placement (i.e. setbacks, alignment...)			<input type="checkbox"/> Appropriate <input type="checkbox"/> Inappropriate			
		10	Massing (i.e. modules, banding, stepbacks...)			<input type="checkbox"/> Appropriate <input type="checkbox"/> Inappropriate			
	11	Architectural Style (i.e. traditional – modern)			<input type="checkbox"/> Appropriate <input type="checkbox"/> Inappropriate				
	BUILDING DESIGN & MATERIALS	12	Roofs			<input type="checkbox"/> Appropriate <input type="checkbox"/> Inappropriate			
		13	Style and Slope			<input type="checkbox"/> Appropriate <input type="checkbox"/> Inappropriate			
		14	Roof Projections (i.e. chimneys, vents, dormers...)			<input type="checkbox"/> Appropriate <input type="checkbox"/> Inappropriate			
		15	Roof Materials			<input type="checkbox"/> Appropriate <input type="checkbox"/> Inappropriate			
		16	Cornice Line			<input type="checkbox"/> Appropriate <input type="checkbox"/> Inappropriate			
		17	Eaves, Gutters and Downspouts			<input type="checkbox"/> Appropriate <input type="checkbox"/> Inappropriate			
		18	Walls			<input type="checkbox"/> Appropriate <input type="checkbox"/> Inappropriate			
		19	Siding / Material			<input type="checkbox"/> Appropriate <input type="checkbox"/> Inappropriate			
		20	Projections (i.e. bays, balconies...)			<input type="checkbox"/> Appropriate <input type="checkbox"/> Inappropriate			
		21	Doors and Windows			<input type="checkbox"/> Appropriate <input type="checkbox"/> Inappropriate			
		22	Window Openings and Proportions			<input type="checkbox"/> Appropriate <input type="checkbox"/> Inappropriate			
		23	Window Casing/ Trim			<input type="checkbox"/> Appropriate <input type="checkbox"/> Inappropriate			
		24	Window Shutters / Hardware			<input type="checkbox"/> Appropriate <input type="checkbox"/> Inappropriate			
		25	Awnings			<input type="checkbox"/> Appropriate <input type="checkbox"/> Inappropriate			
		26	Doors			<input type="checkbox"/> Appropriate <input type="checkbox"/> Inappropriate			
		27	Porches and Balconies			<input type="checkbox"/> Appropriate <input type="checkbox"/> Inappropriate			
		28	Projections (i.e. porch, portico, canopy...)			<input type="checkbox"/> Appropriate <input type="checkbox"/> Inappropriate			
		29	Landings/ Steps / Stoop / Railings			<input type="checkbox"/> Appropriate <input type="checkbox"/> Inappropriate			
		30	Lighting (i.e. wall, post...)			<input type="checkbox"/> Appropriate <input type="checkbox"/> Inappropriate			
		31	Signs (i.e. projecting, wall...)			<input type="checkbox"/> Appropriate <input type="checkbox"/> Inappropriate			
		32	Mechanicals (i.e. HVAC, generators)			<input type="checkbox"/> Appropriate <input type="checkbox"/> Inappropriate			
		SITE DESIGN	33	Decks			<input type="checkbox"/> Appropriate <input type="checkbox"/> Inappropriate		
			34	Garages/ Barns / Sheds (i.e. doors, placement...)			<input type="checkbox"/> Appropriate <input type="checkbox"/> Inappropriate		
			35	Fence / Walls (i.e. materials, type...)			<input type="checkbox"/> Appropriate <input type="checkbox"/> Inappropriate		
			36	Grading (i.e. ground floor height, street edge...)			<input type="checkbox"/> Appropriate <input type="checkbox"/> Inappropriate		
			37	Landscaping (i.e. gardens, planters, street trees...)			<input type="checkbox"/> Appropriate <input type="checkbox"/> Inappropriate		
	38		Driveways (i.e. location, material, screening...)			<input type="checkbox"/> Appropriate <input type="checkbox"/> Inappropriate			
39	Parking (i.e. location, access, visibility...)				<input type="checkbox"/> Appropriate <input type="checkbox"/> Inappropriate				
40	Accessory Buildings (i.e. sheds, greenhouses...)				<input type="checkbox"/> Appropriate <input type="checkbox"/> Inappropriate				

H. Purpose and Intent:

1. Preserve the integrity of the District:

☐ Yes ☐ No

2. Assessment of the Historical Significance:

☐ Yes ☐ No

3. Conservation and enhancement of property values:

☐ Yes ☐ No

4. Maintain the special character of the District:

☐ Yes ☐ No

5. Complement and enhance the architectural and historic character:

☐ Yes ☐ No

6. Promote the education, pleasure and welfare of the District to the city residents and visitors:

☐ Yes ☐ No

I. Review Criteria / Findings of Fact:

1. Consistent with special and defining character of surrounding properties:

☐ Yes ☐ No

2. Compatibility of design with surrounding properties:

☐ Yes ☐ No

3. Relation to historic and architectural value of existing structure:

☐ Yes ☐ No

4. Compatibility of innovative technologies with surrounding properties:

☐ Yes ☐ No

Historic District Commission

Project Address:
Permit Requested:
Meeting Type:

333 STATE STREET

CERTIFICATE OF APPROVAL

WORK SESSION #D

A. Property Information - General:

- Existing Conditions:
- Zoning District: CD4
 - Land Use: Commercial
 - Land Area: 24,393 SF +/-
 - Estimated Age of Structure: 1957
 - Building Style: Colonial Revival
 - Historical Significance: Intrusive
 - Public View of Proposed Work: View from State and Fleet Streets
 - Unique Features: good example of mid-century Colonial Revival design
 - Neighborhood Association: Downtown

B. Proposed Work: Replace windows.

C. Other Permits Required:

- ☐ Board of Adjustment
- ☐ Planning Board
- ☐ City Council

D. Lot Location:

- ☐ Terminal Vista
- ☐ Gateway
- ☐ Mid-Block
- ☒ Intersection / Corner Lot
- ☐ Rear Lot

E. Existing Building to be Altered/ Demolished / Constructed:

- ☒ Principal
- ☐ Accessory
- ☐ Demolition

F. Sensitivity of Context:

- ☐ Highly Sensitive
- ☒ Sensitive
- ☐ Low Sensitivity
- ☐ “Back-of-House”

G. Design Approach (for Major Projects):

- ☐ Literal Replication (i.e. 6-16 Congress, Jardinière Building, 10 Pleasant Street)
- ☐ Invention within a Style (i.e., Porter Street Townhouses, 100 Market Street)
- ☐ Abstract Reference (i.e. Portwalk, 51 Islington, 55 Congress Street)
- ☐ Intentional Opposition (i.e. McIntyre Building, Citizen’s Bank, Coldwell Banker)

H. Project Type:

- ☐ Consent Agenda (i.e. very small alterations, additions or expansions)
- ☒ Minor Project (i.e. small alterations, additions or expansions)
- ☐ Moderate Project (i.e. significant additions, alterations or expansions)
- ☐ Major Project (i.e. very large alternations, additions or expansions)


L. Neighborhood Context:

- The lot is located along Court, State and Fleet Streets. It is surrounded with mainly brick 1.5-3 story structures with shallow to no front yard setbacks. Note that this lot was created by merging three previous lots with structures in the 1970s.

J. Background & Suggested Action:

- The applicant is proposing to:
 - I. Remove and Replace the windows (which appear to be original)

K. Aerial Image, Street View and Zoning Map:




Aerial and Street View Image



Zoning Map

HISTORIC
SURVEY
RATING

I

333 STATE STREET – WORK SESSION #D (MINOR)											
		INFO/ EVALUATION CRITERIA		SUBJECT PROPERTY		NEIGHBORHOOD CONTEXT		<div>PROPERTY EVALUATION FORM</div> <div>PORTSMOUTH HISTORIC DISTRICT COMMISSION</div> <div>PROPERTY: 333 STATE STREET Case No: D Date: 8-2-17</div> <div>Decision: <input type="checkbox"/> Approved <input type="checkbox"/> Approved with Stipulations <input type="checkbox"/> Denied <input type="checkbox"/> Continued <input type="checkbox"/> Postponed <input type="checkbox"/> Withdrawn</div> <div></div>			
STAFF		Project Information		Existing Building	Proposed Building (+/-)	Abutting Structures (Average)	Surrounding Structures (Average)				
		GENERAL BUILDING INFORMATION		(ESTIMATED FROM THE TAX MAPS & ASSESSOR'S INFO)							
	1	Gross Floor Area (SF)		<div>MINOR PROJECT</div> <div>– REPLACE WINDOWS ONLY –</div>							
	2	Floor Area Ratio (GFA/ Lot Area)									
	3	Building Height / Street-Width Ratio									
	4	Building Height – Zoning (Feet)									
	5	Building Height – Street Wall / Cornice (Feet)									
6	Number of Stories										
7	Building Coverage (% Building on the Lot)										
HISTORIC DISTRICT COMMISSION MEMBERS	CONTEXT	PROJECT REVIEW ELEMENT		APPLICANT'S COMMENTS	HDC SUGGESTIONS	APPROPRIATENESS					
		8	Scale (i.e. height, volume, coverage...)			<input type="checkbox"/> Appropriate <input type="checkbox"/> Inappropriate					
		9	Placement (i.e. setbacks, alignment...)			<input type="checkbox"/> Appropriate <input type="checkbox"/> Inappropriate					
		10	Massing (i.e. modules, banding, stepbacks...)			<input type="checkbox"/> Appropriate <input type="checkbox"/> Inappropriate					
	BUILDING DESIGN & MATERIALS	11	Architectural Style (i.e. traditional – modern)			<input type="checkbox"/> Appropriate <input type="checkbox"/> Inappropriate					
		12	Roofs			<input type="checkbox"/> Appropriate <input type="checkbox"/> Inappropriate					
		13	Style and Slope			<input type="checkbox"/> Appropriate <input type="checkbox"/> Inappropriate					
		14	Roof Projections (i.e. chimneys, vents, dormers...)			<input type="checkbox"/> Appropriate <input type="checkbox"/> Inappropriate					
		15	Roof Materials			<input type="checkbox"/> Appropriate <input type="checkbox"/> Inappropriate					
		16	Cornice Line			<input type="checkbox"/> Appropriate <input type="checkbox"/> Inappropriate					
		17	Eaves, Gutters and Downspouts			<input type="checkbox"/> Appropriate <input type="checkbox"/> Inappropriate					
		18	Walls			<input type="checkbox"/> Appropriate <input type="checkbox"/> Inappropriate					
		19	Siding / Material			<input type="checkbox"/> Appropriate <input type="checkbox"/> Inappropriate					
		20	Projections (i.e. bays, balconies...)			<input type="checkbox"/> Appropriate <input type="checkbox"/> Inappropriate					
		21	Doors and Windows			<input type="checkbox"/> Appropriate <input type="checkbox"/> Inappropriate					
		22	Window Openings and Proportions			<input type="checkbox"/> Appropriate <input type="checkbox"/> Inappropriate					
		23	Window Casing/ Trim			<input type="checkbox"/> Appropriate <input type="checkbox"/> Inappropriate					
		24	Window Shutters / Hardware			<input type="checkbox"/> Appropriate <input type="checkbox"/> Inappropriate					
		25	Storm Windows / Screens			<input type="checkbox"/> Appropriate <input type="checkbox"/> Inappropriate					
		26	Doors			<input type="checkbox"/> Appropriate <input type="checkbox"/> Inappropriate					
		27	Porches and Balconies			<input type="checkbox"/> Appropriate <input type="checkbox"/> Inappropriate					
		28	Projections (i.e. porch, portico, canopy...)			<input type="checkbox"/> Appropriate <input type="checkbox"/> Inappropriate					
		29	Landings/ Steps / Stoop / Railings			<input type="checkbox"/> Appropriate <input type="checkbox"/> Inappropriate					
		30	Lighting (i.e. wall, post...)			<input type="checkbox"/> Appropriate <input type="checkbox"/> Inappropriate					
		31	Signs (i.e. projecting, wall...)			<input type="checkbox"/> Appropriate <input type="checkbox"/> Inappropriate					
		32	Mechanicals (i.e. HVAC, generators)			<input type="checkbox"/> Appropriate <input type="checkbox"/> Inappropriate					
		SITE DESIGN	33	Decks			<input type="checkbox"/> Appropriate <input type="checkbox"/> Inappropriate				
			34	Garages/ Barns / Sheds (i.e. doors, placement...)			<input type="checkbox"/> Appropriate <input type="checkbox"/> Inappropriate				
			35	Fence / Walls / Screenwalls (i.e. materials, type...)			<input type="checkbox"/> Appropriate <input type="checkbox"/> Inappropriate				
			36	Grading (i.e. ground floor height, street edge...)			<input type="checkbox"/> Appropriate <input type="checkbox"/> Inappropriate				
	37		Landscaping (i.e. gardens, planters, street trees...)			<input type="checkbox"/> Appropriate <input type="checkbox"/> Inappropriate					
	38		Driveways (i.e. location, material, screening...)			<input type="checkbox"/> Appropriate <input type="checkbox"/> Inappropriate					
	39		Parking (i.e. location, access, visibility...)			<input type="checkbox"/> Appropriate <input type="checkbox"/> Inappropriate					
	40		Accessory Buildings (i.e. sheds, greenhouses...)			<input type="checkbox"/> Appropriate <input type="checkbox"/> Inappropriate					

H. Purpose and Intent:

1. Preserve the integrity of the District:

☐ Yes ☐ No

2. Assessment of the Historical Significance:

☐ Yes ☐ No

3. Conservation and enhancement of property values:

☐ Yes ☐ No

4. Maintain the special character of the District:

☐ Yes ☐ No

5. Complement and enhance the architectural and historic character:

☐ Yes ☐ No

6. Promote the education, pleasure and welfare of the District to the city residents and visitors:

☐ Yes ☐ No

I. Review Criteria / Findings of Fact:

1. Consistent with special and defining character of surrounding properties:

☐ Yes ☐ No

2. Compatibility of design with surrounding properties:

☐ Yes ☐ No

3. Relation to historic and architectural value of existing structure:

☐ Yes ☐ No

4. Compatibility of innovative technologies with surrounding properties:

☐ Yes ☐ No

Historic District Commission

Project Evaluation Form: **540 MARCY STREET**
Permit Requested: **CERTIFICATE OF APPROVAL**
Meeting Type: **WORK SESSION #E**

- A. Property Information - General:**
- Zoning District: General Residence B (GRB)
 - Land Use: Single Family
 - Land Area: 3,228 +/- SF
 - Estimated Age of Structure: c.1875
 - Building Style: Greek revival
 - Number of Stories: 2.5
 - Historical Significance: Contributing
 - Public View of Proposed Work: Limited view from Marcy Street
 - Unique Features: NA
 - Neighborhood Association: South End

B. Proposed Work: Enlarge and enclose porch.

- C. Other Permits Required:**
- ☐ Board of Adjustment
- ☐ Planning Board
- ☐ City Council

- D. Lot Location:**
- ☐ Terminal Vista
- ☐ Gateway
- ☒ Mid-Block
- ☐ Intersection / Corner Lot
- ☐ Rear Lot

- E. Existing Building to be Altered/ Demolished:**
- ☒ Principal
- ☐ Accessory
- ☐ Demolition

- F. Sensitivity of Context:**
- ☐ Highly Sensitive
- ☒ Sensitive
- ☐ Low Sensitivity
- ☐ “Back-of-House”

- G. Design Approach (for Major Projects):**
- ☐ Literal Replication (i.e. 6-16 Congress, Jardinière Building, 10 Pleasant Street)
- ☐ Invention within a Style (i.e., Porter Street Townhouses, 100 Market Street)
- ☐ Abstract Reference (i.e. Portwalk, 51 Islington, 55 Congress Street)
- ☐ Intentional Opposition (i.e. McIntyre Building, Citizen's Bank, Coldwell Banker)

- H. Project Type:**
- ☒ Minor Project (i.e. small alterations, additions or expansions)
- ☐ Major Project (i.e. significant alternations, additions or expansions)
- ☐ Other (i.e. mechanical systems, lighting, signs...)

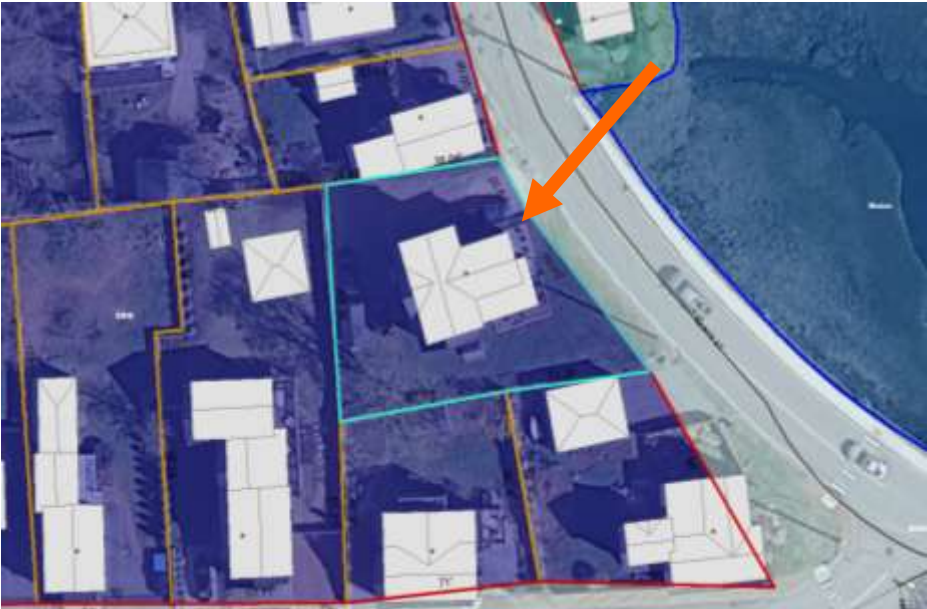
- J. Neighborhood Context:**
- The 2.5 story historic structure is located along Marcy Street is surrounded by a wide variety of contributing structures that are primarily small single family wood houses situated on small lots with shallow setbacks from the street edge. Many structures in the neighborhood are non-conforming to the dimensional regulations. Importantly, shed dormers (of any type) are not representative of the rooflines along Marcy Street.

- J. Staff Comments and/ or Suggestions for Consideration:**
- The applicant proposes to expand and enclose the porch

K. Aerial Image, Street view and Zoning Map:



Aerial and Street View Images



Zoning Map

HISTORIC
SURVEY
RATING

C

540 MARCY STREET – WORK SESSION #E (MINOR PROJECT)

		INFO/ EVALUATION CRITERIA	SUBJECT PROPERTY		NEIGHBORHOOD CONTEXT	
STAFF	No.	Project Information	Existing Building	Proposed Building (+/-)	Abutting Structures (Average)	Surrounding Structures (Average)
		GENERAL BUILDING INFORMATION	(ESTIMATED FROM THE TAX MAPS & ASSESSOR'S INFO)			
	1	Gross Floor Area (SF)	<div>MINOR PROJECT</div> <div>– EXAPND AND ENCLOSE PORCH ONLY –</div>			
	2	Floor Area Ratio (GFA/ Lot Area)				
	3	Building Height / Street-Width Ratio				
	4	Building Height – Zoning (Feet)				
	5	Building Height – Street Wall / Cornice (Feet)				
	6	Number of Stories				
7	Building Coverage (% Building on the Lot)					
HISTORIC DISTRICT COMMISSION MEMBERS	CONTEXT	PROJECT REVIEW ELEMENT	HDC COMMENTS	HDC SUGGESTIONS	APPROPRIATENESS	
		8	Scale (i.e. height, volume, coverage...)		<input type="checkbox"/> Appropriate <input type="checkbox"/> Inappropriate	
		9	Placement (i.e. setbacks, alignment...)		<input type="checkbox"/> Appropriate <input type="checkbox"/> Inappropriate	
		10	Massing (i.e. modules, banding, stepbacks...)		<input type="checkbox"/> Appropriate <input type="checkbox"/> Inappropriate	
	11	Architectural Style (i.e. traditional – modern)		<input type="checkbox"/> Appropriate <input type="checkbox"/> Inappropriate		
	BUILDING DESIGN & MATERIALS	12	Roofs		<input type="checkbox"/> Appropriate <input type="checkbox"/> Inappropriate	
		13	Style and Slope		<input type="checkbox"/> Appropriate <input type="checkbox"/> Inappropriate	
		14	Roof Projections (i.e. chimneys, vents, dormers...)		<input type="checkbox"/> Appropriate <input type="checkbox"/> Inappropriate	
		15	Roof Materials		<input type="checkbox"/> Appropriate <input type="checkbox"/> Inappropriate	
		16	Cornice Line		<input type="checkbox"/> Appropriate <input type="checkbox"/> Inappropriate	
		17	Eaves, Gutters and Downspouts		<input type="checkbox"/> Appropriate <input type="checkbox"/> Inappropriate	
		18	Walls		<input type="checkbox"/> Appropriate <input type="checkbox"/> Inappropriate	
		19	Siding / Material		<input type="checkbox"/> Appropriate <input type="checkbox"/> Inappropriate	
		20	Projections (i.e. bays, balconies...)		<input type="checkbox"/> Appropriate <input type="checkbox"/> Inappropriate	
		21	Doors and Windows		<input type="checkbox"/> Appropriate <input type="checkbox"/> Inappropriate	
		22	Window Openings and Proportions		<input type="checkbox"/> Appropriate <input type="checkbox"/> Inappropriate	
		23	Window Casing/ Trim		<input type="checkbox"/> Appropriate <input type="checkbox"/> Inappropriate	
		24	Window Shutters / Hardware		<input type="checkbox"/> Appropriate <input type="checkbox"/> Inappropriate	
		25	Awnings		<input type="checkbox"/> Appropriate <input type="checkbox"/> Inappropriate	
		26	Doors		<input type="checkbox"/> Appropriate <input type="checkbox"/> Inappropriate	
		27	Porches and Balconies		<input type="checkbox"/> Appropriate <input type="checkbox"/> Inappropriate	
		28	Projections (i.e. porch, portico, canopy...)		<input type="checkbox"/> Appropriate <input type="checkbox"/> Inappropriate	
		29	Landings/ Steps / Stoop / Railings		<input type="checkbox"/> Appropriate <input type="checkbox"/> Inappropriate	
		30	Lighting (i.e. wall, post...)		<input type="checkbox"/> Appropriate <input type="checkbox"/> Inappropriate	
		SITE DESIGN	31	Signs (i.e. projecting, wall...)		<input type="checkbox"/> Appropriate <input type="checkbox"/> Inappropriate
	32		Mechanicals (i.e. HVAC, generators)		<input type="checkbox"/> Appropriate <input type="checkbox"/> Inappropriate	
	33		Decks		<input type="checkbox"/> Appropriate <input type="checkbox"/> Inappropriate	
	34		Garages/ Barns / Sheds (i.e. doors, placement...)		<input type="checkbox"/> Appropriate <input type="checkbox"/> Inappropriate	
	35		Fence / Walls (i.e. materials, type...)		<input type="checkbox"/> Appropriate <input type="checkbox"/> Inappropriate	
	36		Grading (i.e. ground floor height, street edge...)		<input type="checkbox"/> Appropriate <input type="checkbox"/> Inappropriate	
	37		Landscaping (i.e. gardens, planters, street trees...)		<input type="checkbox"/> Appropriate <input type="checkbox"/> Inappropriate	
	38		Driveways (i.e. location, material, screening...)		<input type="checkbox"/> Appropriate <input type="checkbox"/> Inappropriate	
	39		Parking (i.e. location, access, visibility...)		<input type="checkbox"/> Appropriate <input type="checkbox"/> Inappropriate	
	40		Accessory Buildings (i.e. sheds, greenhouses...)		<input type="checkbox"/> Appropriate <input type="checkbox"/> Inappropriate	

PROPERTY EVALUATION FORM

PORTSMOUTH HISTORIC DISTRICT COMMISSION

PROPERTY:540 MARCY STREET Case No.: E Date: 8-2-17

Decision: ☐ Approved ☐ Approved with Stipulations ☐ Denied ☐ Continued ☐ Postponed ☐ Withdrawn



H. Purpose and Intent:

1. Preserve the integrity of the District:

☐ Yes ☐ No
2. Assessment of the Historical Significance:

☐ Yes ☐ No
3. Conservation and enhancement of property values:

☐ Yes ☐ No
4. Maintain the special character of the District:

☐ Yes ☐ No
5. Complement and enhance the architectural and historic character:

☐ Yes ☐ No
6. Promote the education, pleasure and welfare of the District to the city residents and visitors:

☐ Yes ☐ No

I. Review Criteria / Findings of Fact:

1. Consistent with special and defining character of surrounding properties:

☐ Yes ☐ No
2. Compatibility of design with surrounding properties:

☐ Yes ☐ No
3. Relation to historic and architectural value of existing structure:

☐ Yes ☐ No
4. Compatibility of innovative technologies with surrounding properties:

☐ Yes ☐ No

Historic District Commission

Project Address:
Permit Requested:
Meeting Type:

74 CONGRESS STREET
CERTIFICATE OF APPROVAL
WORK SESSION #F

- Existing Conditions:
- Zoning District: CD5
 - Land Use: Mixed-Use
 - Land Area: 2,979 SF +/-
 - Estimated Age of Structure: c.1730
 - Building Style: Georgian Vernacular
 - Historical Significance: Contributing
 - Public View of Proposed Work: View from Congress and Porter Street
 - Unique Features: One of few wood-sided buildings in downtown
 - Neighborhood Association: Downtown

B. Proposed Work: To restore the front façade and add an addition to the rear.

- C. Other Permits Required:
- ☐ Board of Adjustment

☐ Planning Board

☐ City Council
- D. Lot Location:
- ☐ Terminal Vista

☐ Gateway

☒ Mid-Block
- ☐ Intersection / Corner Lot

☐ Rear Lot

- E. Existing Building to be Altered/ Demolished:
- ☒ Principal

☐ Accessory

☐ Demolition

- F. Sensitivity of Context:
- ☐ Highly Sensitive

☒ Sensitive

☐ Low Sensitivity

☐ “Back-of-House”

- G. Design Approach (for Major Projects):
- ☐ Literal Replication (i.e. 6-16 Congress, Jardinière Building, 10 Pleasant Street)

☐ Invention within a Style (i.e., Porter Street Townhouses, 100 Market Street)

☐ Abstract Reference (i.e. Portwalk, 51 Islington, 55 Congress Street)

☐ Intentional Opposition (i.e. McIntyre Building, Citizen's Bank, Coldwell Banker)

- H. Project Type:
- ☐ Consent Agenda (i.e. very small alterations, additions or expansions)

☐ Minor Project (i.e. small alterations, additions or expansions)

☒ Moderate Project (i.e. significant additions, alterations or expansions)

☐ Major Project (i.e. very large alternations, additions or expansions)

- P. Neighborhood Context:
- This historically significant building is located along Congress Street in the heart of the CD5. It is surrounded with many 3-6 story brick structures with no setbacks to the street.
- Q. Staff Comments and/ or Suggestions for Consideration:
- The Application is proposing to:
- ii. Restore the front façade to its original appearance.

iii. Modify the rear addition and emergency egress to the rear elevation.

Design Guideline Reference – Guidelines for Exterior Woodwork (05) and Windows and Doors (08).




Aerial and Street View Image



Zoning Map

HISTORIC
SURVEY
RATING

C

74 CONGRESS STREET – WORK SESSION #F (MODERATE)									
		INFO/ EVALUATION CRITERIA		SUBJECT PROPERTY		NEIGHBORHOOD CONTEXT		<div>PROPERTY EVALUATION FORM</div> <div>PORTSMOUTH HISTORIC DISTRICT COMMISSION</div> <div>PROPERTY: 74 CONGRESS STREET Case No.: F Date: 8-9-17</div> <div>Decision: <input type="checkbox"/> Approved <input type="checkbox"/> Approved with Stipulations <input type="checkbox"/> Denied <input type="checkbox"/> Continued <input type="checkbox"/> Postponed <input type="checkbox"/> Withdrawn</div> <div></div>	
STAFF	No.	Project Information	Existing Building	Proposed Building (+/-)	Abutting Structures (Average)	Surrounding Structures (Average)			
	GENERAL BUILDING INFORMATION		(ESTIMATED FROM THE TAX MAPS & ASSESSOR'S INFO)						
	1	Gross Floor Area (SF)	<div>MODERATE PROJECT</div> <div>– RESTORE FAÇADE AND ADD ADDITION TO REAR ELEVATION ONLY –</div>						
	2	Floor Area Ratio (GFA/ Lot Area)							
	3	Building Height / Street-Width Ratio							
	4	Building Height – Zoning (Feet)							
	5	Building Height – Street Wall / Cornice (Feet)							
	6	Number of Stories							
7	Building Coverage (% Building on the Lot)								
HISTORIC DISTRICT COMMISSION MEMBERS	CONTEXT	PROJECT REVIEW ELEMENT	APPLICANT'S COMMENTS	HDC SUGGESTIONS	APPROPRIATENESS				
		8	Scale (i.e. height, volume, coverage...)		<input type="checkbox"/> Appropriate <input type="checkbox"/> Inappropriate				
		9	Placement (i.e. setbacks, alignment...)		<input type="checkbox"/> Appropriate <input type="checkbox"/> Inappropriate				
		10	Massing (i.e. modules, banding, stepbacks...)		<input type="checkbox"/> Appropriate <input type="checkbox"/> Inappropriate				
	11	Architectural Style (i.e. traditional – modern)		<input type="checkbox"/> Appropriate <input type="checkbox"/> Inappropriate					
	BUILDING DESIGN & MATERIALS	12	Roofs		<input type="checkbox"/> Appropriate <input type="checkbox"/> Inappropriate				
		13	Style and Slope		<input type="checkbox"/> Appropriate <input type="checkbox"/> Inappropriate				
		14	Roof Projections (i.e. chimneys, vents, dormers...)		<input type="checkbox"/> Appropriate <input type="checkbox"/> Inappropriate				
		15	Roof Materials		<input type="checkbox"/> Appropriate <input type="checkbox"/> Inappropriate				
		16	Cornice Line		<input type="checkbox"/> Appropriate <input type="checkbox"/> Inappropriate				
		17	Eaves, Gutters and Downspouts		<input type="checkbox"/> Appropriate <input type="checkbox"/> Inappropriate				
		18	Walls		<input type="checkbox"/> Appropriate <input type="checkbox"/> Inappropriate				
		19	Siding / Material		<input type="checkbox"/> Appropriate <input type="checkbox"/> Inappropriate				
		20	Projections (i.e. bays, balconies...)		<input type="checkbox"/> Appropriate <input type="checkbox"/> Inappropriate				
		21	Doors and Windows		<input type="checkbox"/> Appropriate <input type="checkbox"/> Inappropriate				
		22	Window Openings and Proportions		<input type="checkbox"/> Appropriate <input type="checkbox"/> Inappropriate				
		23	Window Casing/ Trim		<input type="checkbox"/> Appropriate <input type="checkbox"/> Inappropriate				
		24	Window Shutters / Hardware		<input type="checkbox"/> Appropriate <input type="checkbox"/> Inappropriate				
		25	Awnings		<input type="checkbox"/> Appropriate <input type="checkbox"/> Inappropriate				
		26	Doors		<input type="checkbox"/> Appropriate <input type="checkbox"/> Inappropriate				
		27	Porches and Balconies		<input type="checkbox"/> Appropriate <input type="checkbox"/> Inappropriate				
		28	Projections (i.e. porch, portico, canopy...)		<input type="checkbox"/> Appropriate <input type="checkbox"/> Inappropriate				
		29	Landings/ Steps / Stoop / Railings		<input type="checkbox"/> Appropriate <input type="checkbox"/> Inappropriate				
		30	Lighting (i.e. wall, post...)		<input type="checkbox"/> Appropriate <input type="checkbox"/> Inappropriate				
		31	Signs (i.e. projecting, wall...)		<input type="checkbox"/> Appropriate <input type="checkbox"/> Inappropriate				
		32	Mechanicals (i.e. HVAC, generators)		<input type="checkbox"/> Appropriate <input type="checkbox"/> Inappropriate				
		SITE DESIGN	33	Decks		<input type="checkbox"/> Appropriate <input type="checkbox"/> Inappropriate			
			34	Garages/ Barns / Sheds (i.e. doors, placement...)		<input type="checkbox"/> Appropriate <input type="checkbox"/> Inappropriate			
			35	Fence / Walls (i.e. materials, type...)		<input type="checkbox"/> Appropriate <input type="checkbox"/> Inappropriate			
			36	Grading (i.e. ground floor height, street edge...)		<input type="checkbox"/> Appropriate <input type="checkbox"/> Inappropriate			
			37	Landscaping (i.e. gardens, planters, street trees...)		<input type="checkbox"/> Appropriate <input type="checkbox"/> Inappropriate			
	38		Driveways (i.e. location, material, screening...)		<input type="checkbox"/> Appropriate <input type="checkbox"/> Inappropriate				
	39		Parking (i.e. location, access, visibility...)		<input type="checkbox"/> Appropriate <input type="checkbox"/> Inappropriate				
	40		Accessory Buildings (i.e. sheds, greenhouses...)		<input type="checkbox"/> Appropriate <input type="checkbox"/> Inappropriate				

H. Purpose and Intent:

1. Preserve the integrity of the District:

2. Assessment of the Historical Significance:

3. Conservation and enhancement of property values:

☐ Yes ☐ No

☐ Yes ☐ No

☐ Yes ☐ No

4. Maintain the special character of the District:

5. Complement and enhance the architectural and historic character:

6. Promote the education, pleasure and welfare of the District to the city residents and visitors:

☐ Yes ☐ No

☐ Yes ☐ No

☐ Yes ☐ No

I. Review Criteria / Findings of Fact:

1. Consistent with special and defining character of surrounding properties:

2. Compatibility of design with surrounding properties:

☐ Yes ☐ No

☐ Yes ☐ No

3. Relation to historic and architectural value of existing structure:

4. Compatibility of innovative technologies with surrounding properties:

☐ Yes ☐ No

☐ Yes ☐ No

Historic District Commission

Project Address:
Permit Requested:
Meeting Type:

177 STATE STREET
CERTIFICATE OF APPROVAL
WORK SESSION #G

- Existing Conditions:
- Zoning District: CD4
 - Land Use: Mixed-Use
 - Land Area: 2,460 SF +/-
 - Estimated Age of Structure: c.1850
 - Building Style: Italianate
 - Historical Significance: Contributing
 - Public View of Proposed Work: View from State and Penhallow Streets
 - Unique Features: Part of a residential row block
 - Neighborhood Association: Downtown

B. Proposed Work: To replace windows and make chimney repairs.

C. Other Permits Required:

- ☐ Board of Adjustment
- ☐ Planning Board
- ☐ City Council

D. Lot Location:

- ☐ Terminal Vista
- ☐ Gateway
- ☐ Mid-Block
- ☒ Intersection / Corner Lot
- ☐ Rear Lot

E. Existing Building to be Altered/ Demolished:

- ☒ Principal
- ☐ Accessory
- ☐ Demolition

F. Sensitivity of Context:

- ☒ Highly Sensitive
- ☐ Sensitive
- ☐ Low Sensitivity
- ☐ “Back-of-House”

G. Design Approach (for Major Projects):

- ☐ Literal Replication (i.e. 6-16 Congress, Jardinière Building, 10 Pleasant Street)
- ☐ Invention within a Style (i.e., Porter Street Townhouses, 100 Market Street)
- ☐ Abstract Reference (i.e. Portwalk, 51 Islington, 55 Congress Street)
- ☐ Intentional Opposition (i.e. McIntyre Building, Citizen's Bank, Coldwell Banker)

H. Project Type:

- ☐ Consent Agenda (i.e. very small alterations, additions or expansions)
- ☐ Minor Project (i.e. small alterations, additions or expansions)
- ☒ Moderate Project (i.e. significant additions, alterations or expansions)
- ☐ Major Project (i.e. very large alternations, additions or expansions)

S. Neighborhood Context:

- This historically significant building is located at the corner of Penhallow and State Streets. It is surrounded with many 2.5 – 3 story brick structures with shallow setbacks to the street and small pocket garden areas.

T. Staff Comments and/ or Suggestions for Consideration:

- The Application is proposing to:
- iv.

Replace the historic windows with custom built mahogany windows to match the existing;
- v.

Repoint and repair the chimneys in-kind; and
- vi.

Repoint the existing brick walls.

Design Guideline Reference – *Guidelines for Exterior Maintenance (03) and Windows and Doors (08).*

U. Aerial Image, Street View and Zoning Map:




Aerial and Street View Image



Zoning Map

HISTORIC
SURVEY
RATING

C

177 STATE STREET – WORK SESSION #G (MODERATE)												
		INFO/ EVALUATION CRITERIA	SUBJECT PROPERTY		NEIGHBORHOOD CONTEXT			<div>PROPERTY EVALUATION FORM</div> <div>PORTSMOUTH HISTORIC DISTRICT COMMISSION</div> <div>PROPERTY: 177 STATE STREET Case No.: G Date: 8-9-17</div> <div>Decision: <input type="checkbox"/> Approved <input type="checkbox"/> Approved with Stipulations <input type="checkbox"/> Denied</div> <div><input type="checkbox"/> Continued <input type="checkbox"/> Postponed <input type="checkbox"/> Withdrawn</div> <div></div>				
STAFF		Project Information	Existing Building	Proposed Building (+/-)	Abutting Structures (Average)	Surrounding Structures (Average)						
		GENERAL BUILDING INFORMATION										
	1	Gross Floor Area (SF)	<div>MODERATE PROJECT</div> <div>– ADD ADDITION TO PENHALLOW STREET FACADE ONLY –</div>									
	2	Floor Area Ratio (GFA/ Lot Area)										
	3	Building Height / Street-Width Ratio										
	4	Building Height – Zoning (Feet)										
	5	Building Height – Street Wall / Cornice (Feet)										
	6	Number of Stories										
7	Building Coverage (% Building on the Lot)											
HISTORIC DISTRICT COMMISSION MEMBERS		PROJECT REVIEW ELEMENT	APPLICANT’S COMMENTS	HDC SUGGESTIONS	APPROPRIATENESS							
	CONTEXT	8	Scale (i.e. height, volume, coverage...)			<input type="checkbox"/> Appropriate <input type="checkbox"/> Inappropriate						
		9	Placement (i.e. setbacks, alignment...)			<input type="checkbox"/> Appropriate <input type="checkbox"/> Inappropriate						
		10	Massing (i.e. modules, banding, stepbacks...)			<input type="checkbox"/> Appropriate <input type="checkbox"/> Inappropriate						
		11	Architectural Style (i.e. traditional – modern)			<input type="checkbox"/> Appropriate <input type="checkbox"/> Inappropriate						
	BUILDING DESIGN & MATERIALS	12	Roofs			<input type="checkbox"/> Appropriate <input type="checkbox"/> Inappropriate						
		13	Style and Slope			<input type="checkbox"/> Appropriate <input type="checkbox"/> Inappropriate						
		14	Roof Projections (i.e. chimneys, vents, dormers...)			<input type="checkbox"/> Appropriate <input type="checkbox"/> Inappropriate						
		15	Roof Materials			<input type="checkbox"/> Appropriate <input type="checkbox"/> Inappropriate						
		16	Cornice Line			<input type="checkbox"/> Appropriate <input type="checkbox"/> Inappropriate						
		17	Eaves, Gutters and Downspouts			<input type="checkbox"/> Appropriate <input type="checkbox"/> Inappropriate						
		18	Walls			<input type="checkbox"/> Appropriate <input type="checkbox"/> Inappropriate						
		19	Siding / Material			<input type="checkbox"/> Appropriate <input type="checkbox"/> Inappropriate						
		20	Projections (i.e. bays, balconies...)			<input type="checkbox"/> Appropriate <input type="checkbox"/> Inappropriate						
		21	Doors and Windows			<input type="checkbox"/> Appropriate <input type="checkbox"/> Inappropriate						
		22	Window Openings and Proportions			<input type="checkbox"/> Appropriate <input type="checkbox"/> Inappropriate						
		23	Window Casing/ Trim			<input type="checkbox"/> Appropriate <input type="checkbox"/> Inappropriate						
		24	Window Shutters / Hardware			<input type="checkbox"/> Appropriate <input type="checkbox"/> Inappropriate						
		25	Awnings			<input type="checkbox"/> Appropriate <input type="checkbox"/> Inappropriate						
		26	Doors			<input type="checkbox"/> Appropriate <input type="checkbox"/> Inappropriate						
		27	Porches and Balconies			<input type="checkbox"/> Appropriate <input type="checkbox"/> Inappropriate						
		28	Projections (i.e. porch, portico, canopy...)			<input type="checkbox"/> Appropriate <input type="checkbox"/> Inappropriate						
		29	Landings/ Steps / Stoop / Railings			<input type="checkbox"/> Appropriate <input type="checkbox"/> Inappropriate						
		30	Lighting (i.e. wall, post...)			<input type="checkbox"/> Appropriate <input type="checkbox"/> Inappropriate						
		31	Signs (i.e. projecting, wall...)			<input type="checkbox"/> Appropriate <input type="checkbox"/> Inappropriate						
		32	Mechanicals (i.e. HVAC, generators)			<input type="checkbox"/> Appropriate <input type="checkbox"/> Inappropriate						
		33	Decks			<input type="checkbox"/> Appropriate <input type="checkbox"/> Inappropriate						
		34	Garages/ Barns / Sheds (i.e. doors, placement...)			<input type="checkbox"/> Appropriate <input type="checkbox"/> Inappropriate						
		SITE DESIGN	35	Fence / Walls (i.e. materials, type...)			<input type="checkbox"/> Appropriate <input type="checkbox"/> Inappropriate					
			36	Grading (i.e. ground floor height, street edge...)			<input type="checkbox"/> Appropriate <input type="checkbox"/> Inappropriate					
			37	Landscaping (i.e. gardens, planters, street trees...)			<input type="checkbox"/> Appropriate <input type="checkbox"/> Inappropriate					
	38		Driveways (i.e. location, material, screening...)			<input type="checkbox"/> Appropriate <input type="checkbox"/> Inappropriate						
	39		Parking (i.e. location, access, visibility...)			<input type="checkbox"/> Appropriate <input type="checkbox"/> Inappropriate						
	40		Accessory Buildings (i.e. sheds, greenhouses...)			<input type="checkbox"/> Appropriate <input type="checkbox"/> Inappropriate						

H. Purpose and Intent:

1. Preserve the integrity of the District:

☐ Yes ☐ No

2. Assessment of the Historical Significance:

☐ Yes ☐ No

3. Conservation and enhancement of property values:

☐ Yes ☐ No

4. Maintain the special character of the District:

☐ Yes ☐ No

5. Complement and enhance the architectural and historic character:

☐ Yes ☐ No

6. Promote the education, pleasure and welfare of the District to the city residents and visitors:

☐ Yes ☐ No

I. Review Criteria / Findings of Fact:

1. Consistent with special and defining character of surrounding properties:

☐ Yes ☐ No

3. Relation to historic and architectural value of existing structure:

☐ Yes ☐ No

Historic District Commission

Project Address:
Permit Requested:
Meeting Type:

180 MIDDLE STREET
CERTIFICATE OF APPROVAL
WORK SESSION #H

Existing Conditions:

- Zoning District: MRO
- Land Use: Single Family
- Land Area: 23,958 SF +/-
- Estimated Age of Structure: c.1815
- Building Style: Federal
- Historical Significance: Focal
- Public View of Proposed Work: View from Middle Street
- Unique Features: Focal building
- Neighborhood Association: Haymarket Square

B. Proposed Work: To restore the exterior of the building and add walls and parking.

C. Other Permits Required:

- ☐ Board of Adjustment
- ☐ Planning Board
- ☐ City Council

D. Lot Location:

- ☐ Terminal Vista
- ☐ Gateway
- ☒ Mid-Block
- ☐ Intersection / Corner Lot
- ☐ Rear Lot

E. Existing Building to be Altered/ Demolished:

- ☒ Principal
- ☐ Accessory
- ☐ Demolition

F. Sensitivity of Context:

- ☒ Highly Sensitive
- ☐ Sensitive
- ☐ Low Sensitivity
- ☐ “Back-of-House”

G. Design Approach (for Major Projects):

- ☐ Literal Replication (i.e. 6-16 Congress, Jardinière Building, 10 Pleasant Street)
- ☐ Invention within a Style (i.e., Porter Street Townhouses, 100 Market Street)
- ☐ Abstract Reference (i.e. Portwalk, 51 Islington, 55 Congress Street)
- ☐ Intentional Opposition (i.e. McIntyre Building, Citizen's Bank, Coldwell Banker)

H. Project Type:

- ☐ Consent Agenda (i.e. very small alterations, additions or expansions)
- ☐ Minor Project (i.e. small alterations, additions or expansions)
- ☒ Moderate Project (i.e. significant additions, alterations or expansions)
- ☐ Major Project (i.e. very large alternations, additions or expansions)

V. Neighborhood Context:

- This historically significant building is located along Middle Street in an estate setting. It is surrounded with many 2.5-3 story wood and brick structures setback from the street.

W. Staff Comments and/ or Suggestions for Consideration:

The Application is proposing to:

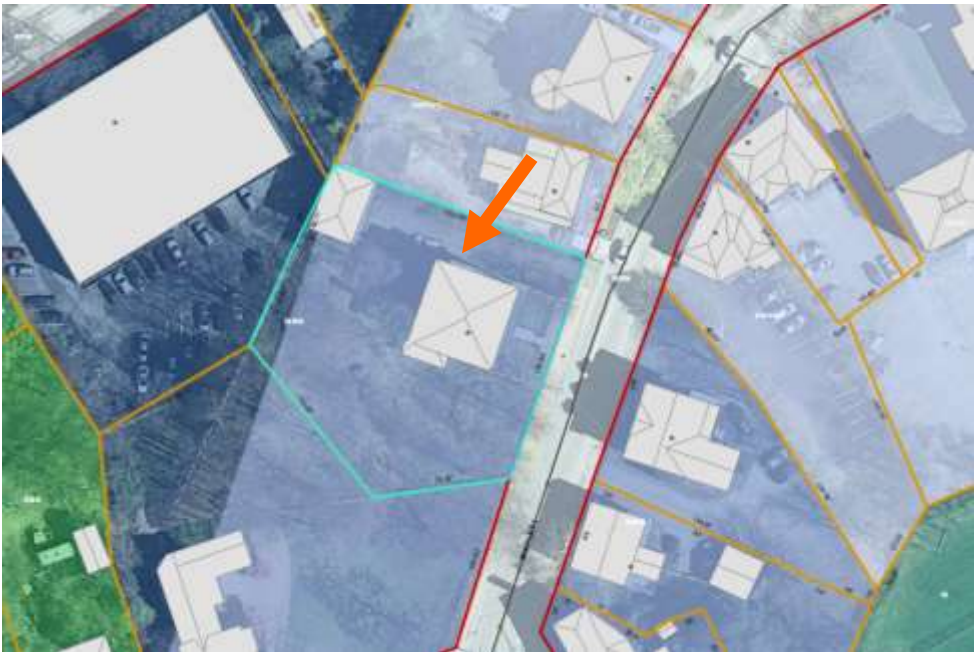
- i. Restore the front façade to its original appearance.
- ii. Add retaining walls and parking.

Design Guideline Reference – Guidelines for Exterior Woodwork (05) and Windows and Doors (08).

X. Aerial Image, Street View and Zoning Map:




Aerial and Street View Image



Zoning Map

HISTORIC
SURVEY
RATING

F

180 MIDDLE STREET – WORK SESSION #H (MODERATE)									
		INFO/ EVALUATION CRITERIA		SUBJECT PROPERTY		NEIGHBORHOOD CONTEXT		<div>PROPERTY EVALUATION FORM</div> <div>PORTSMOUTH HISTORIC DISTRICT COMMISSION</div> <div>PROPERTY:180 MIDDLE STREET Case No.:H Date: 8-9-17</div> <div>Decision: <input type="checkbox"/> Approved <input type="checkbox"/> Approved with Stipulations <input type="checkbox"/> Denied</div> <div><input type="checkbox"/> Continued <input type="checkbox"/> Postponed <input type="checkbox"/> Withdrawn</div> <div></div>	
STAFF	No.	Project Information	Existing Building	Proposed Building (+/-)	Abutting Structures (Average)	Surrounding Structures (Average)			
	GENERAL BUILDING INFORMATION		(ESTIMATED FROM THE TAX MAPS & ASSESSOR'S INFO)						
	1	Gross Floor Area (SF)	<div>MODERATE PROJECT</div> <div>– RESTORE FAÇADE AND ADD WALLS AND PARKING ONLY –</div>						
	2	Floor Area Ratio (GFA/ Lot Area)							
	3	Building Height / Street-Width Ratio							
	4	Building Height – Zoning (Feet)							
	5	Building Height – Street Wall / Cornice (Feet)							
	6	Number of Stories							
7	Building Coverage (% Building on the Lot)								
HISTORIC DISTRICT COMMISSION MEMBERS	CONTEXT	PROJECT REVIEW ELEMENT	APPLICANT'S COMMENTS	HDC SUGGESTIONS	APPROPRIATENESS				
		8	Scale (i.e. height, volume, coverage...)		<input type="checkbox"/> Appropriate <input type="checkbox"/> Inappropriate				
		9	Placement (i.e. setbacks, alignment...)		<input type="checkbox"/> Appropriate <input type="checkbox"/> Inappropriate				
		10	Massing (i.e. modules, banding, stepbacks...)		<input type="checkbox"/> Appropriate <input type="checkbox"/> Inappropriate				
	11	Architectural Style (i.e. traditional – modern)		<input type="checkbox"/> Appropriate <input type="checkbox"/> Inappropriate					
	BUILDING DESIGN & MATERIALS	12	Roofs		<input type="checkbox"/> Appropriate <input type="checkbox"/> Inappropriate				
		13	Style and Slope		<input type="checkbox"/> Appropriate <input type="checkbox"/> Inappropriate				
		14	Roof Projections (i.e. chimneys, vents, dormers...)		<input type="checkbox"/> Appropriate <input type="checkbox"/> Inappropriate				
		15	Roof Materials		<input type="checkbox"/> Appropriate <input type="checkbox"/> Inappropriate				
		16	Cornice Line		<input type="checkbox"/> Appropriate <input type="checkbox"/> Inappropriate				
		17	Eaves, Gutters and Downspouts		<input type="checkbox"/> Appropriate <input type="checkbox"/> Inappropriate				
		18	Walls		<input type="checkbox"/> Appropriate <input type="checkbox"/> Inappropriate				
		19	Siding / Material		<input type="checkbox"/> Appropriate <input type="checkbox"/> Inappropriate				
		20	Projections (i.e. bays, balconies...)		<input type="checkbox"/> Appropriate <input type="checkbox"/> Inappropriate				
		21	Doors and Windows		<input type="checkbox"/> Appropriate <input type="checkbox"/> Inappropriate				
		22	Window Openings and Proportions		<input type="checkbox"/> Appropriate <input type="checkbox"/> Inappropriate				
		23	Window Casing/ Trim		<input type="checkbox"/> Appropriate <input type="checkbox"/> Inappropriate				
		24	Window Shutters / Hardware		<input type="checkbox"/> Appropriate <input type="checkbox"/> Inappropriate				
		25	Awnings		<input type="checkbox"/> Appropriate <input type="checkbox"/> Inappropriate				
		26	Doors		<input type="checkbox"/> Appropriate <input type="checkbox"/> Inappropriate				
		27	Porches and Balconies		<input type="checkbox"/> Appropriate <input type="checkbox"/> Inappropriate				
		28	Projections (i.e. porch, portico, canopy...)		<input type="checkbox"/> Appropriate <input type="checkbox"/> Inappropriate				
		29	Landings/ Steps / Stoop / Railings		<input type="checkbox"/> Appropriate <input type="checkbox"/> Inappropriate				
		30	Lighting (i.e. wall, post...)		<input type="checkbox"/> Appropriate <input type="checkbox"/> Inappropriate				
		31	Signs (i.e. projecting, wall...)		<input type="checkbox"/> Appropriate <input type="checkbox"/> Inappropriate				
		32	Mechanicals (i.e. HVAC, generators)		<input type="checkbox"/> Appropriate <input type="checkbox"/> Inappropriate				
		SITE DESIGN	33	Decks		<input type="checkbox"/> Appropriate <input type="checkbox"/> Inappropriate			
			34	Garages/ Barns / Sheds (i.e. doors, placement...)		<input type="checkbox"/> Appropriate <input type="checkbox"/> Inappropriate			
			35	Fence / Walls (i.e. materials, type...)		<input type="checkbox"/> Appropriate <input type="checkbox"/> Inappropriate			
			36	Grading (i.e. ground floor height, street edge...)		<input type="checkbox"/> Appropriate <input type="checkbox"/> Inappropriate			
			37	Landscaping (i.e. gardens, planters, street trees...)		<input type="checkbox"/> Appropriate <input type="checkbox"/> Inappropriate			
	38		Driveways (i.e. location, material, screening...)		<input type="checkbox"/> Appropriate <input type="checkbox"/> Inappropriate				
	39		Parking (i.e. location, access, visibility...)		<input type="checkbox"/> Appropriate <input type="checkbox"/> Inappropriate				
	40		Accessory Buildings (i.e. sheds, greenhouses...)		<input type="checkbox"/> Appropriate <input type="checkbox"/> Inappropriate				

H. Purpose and Intent:

1. Preserve the integrity of the District:

☐ Yes ☐ No

2. Assessment of the Historical Significance:

☐ Yes ☐ No

3. Conservation and enhancement of property values:

☐ Yes ☐ No

4. Maintain the special character of the District:

☐ Yes ☐ No

5. Complement and enhance the architectural and historic character:

☐ Yes ☐ No

6. Promote the education, pleasure and welfare of the District to the city residents and visitors:

☐ Yes ☐ No

I. Review Criteria / Findings of Fact:

1. Consistent with special and defining character of surrounding properties:

☐ Yes ☐ No

2. Compatibility of design with surrounding properties:

☐ Yes ☐ No

3. Relation to historic and architectural value of existing structure:

☐ Yes ☐ No

4. Compatibility of innovative technologies with surrounding properties:

☐ Yes ☐ No

Historic District Commission

Project Address:
Permit Requested:
Meeting Type:

25 MAPLEWOOD AVE.
CERTIFICATE OF APPROVAL
WORK SESSION #I

A. Property Information - General:

- Existing Conditions:**
- Zoning District: CD5
 - Land Use: Commercial
 - Land Area: 11,039 SF +/-
 - Estimated Age of Structure: c.1970
 - Building Style: Modern (to be demolished)
 - Historical Significance: NA
 - Public View of Proposed Work: View from Maplewood Ave
 - Unique Features: NA
 - Neighborhood Association: Downtown

B. Proposed Work: Construct a 3 1/2 story mixed-use building.

C. Other Permits Required:

- ☐ Board of Adjustment
- ☒ Planning Board
- ☐ City Council

D. Lot Location:

- ☐ Terminal Vista
- ☐ Gateway
- ☐ Mid-Block
- ☒ Intersection / Corner Lot
- ☐ Rear Lot

E. Existing Building to be Altered/ Demolished / Constructed:

- ☒ Principal
- ☐ Accessory
- ☐ Demolition

F. Sensitivity of Context:

- ☐ Highly Sensitive
- ☒ Sensitive
- ☐ Low Sensitivity
- ☐ “Back-of-House”

G. Design Approach (for Major Projects):

- ☐ Literal Replication (i.e. 6-16 Congress, Jardinière Building, 10 Pleasant Street)
- ☒ Invention within a Style (i.e., Porter Street Townhouses, 100 Market Street)
- ☐ Abstract Reference (i.e. Portwalk, 51 Islington, 55 Congress Street)
- ☐ Intentional Opposition (i.e. McIntyre Building, Citizen's Bank, Coldwell Banker)

H. Project Type:

- ☐ Consent Agenda (i.e. very small alterations, additions or expansions)
- ☐ Minor Project (i.e. small alterations, additions or expansions)
- ☐ Moderate Project (i.e. significant additions, alterations or expansions)
- ☒ Major Project (i.e. very large alternations, additions or expansions)

I. Neighborhood Context:

- a. The lot is located along Hanover Street and Maplewood Ave. It is surrounded with mainly brick 2-5 story structures with shallow to no front yard setbacks.

J. Background & Suggested Action:

- The application proposes to replace the existing building with a 3.5 story mixed-use building with underground parking.
- The first two steps of the four-step design review process for major projects is being considered at this time.
- The applicant may also provide an elevation of the proposed building for the meeting. Such elevation will be made available in advance of the meeting as required.

Design Guideline Reference – *Guidelines for Commercial Development & Storefronts (12).*

K. Aerial Image, Street View and Zoning Map:



Aerial and Street View Image



Zoning Map

HISTORIC
SURVEY
RATING

-

25 MAPLEWOOD AVE. – WORK SESSION #I (MODERATE PROJECT)

		INFO/ EVALUATION CRITERIA	SUBJECT PROPERTY		NEIGHBORHOOD CONTEXT		
STAFF		Project Information	Existing Building	Proposed Building (+/-)	Abutting Structures (Average)	Surrounding Structures (Average)	
		GENERAL BUILDING INFORMATION	(ESTIMATED FROM THE TAX MAPS & ASSESSOR'S INFO)				
	1	Gross Floor Area (SF)	<div>MODERATE PROJECT</div> <div>– REPLACE EXISTING BUILDING WITH A NEW 3.5 STORY MIXED-USE BUILDING –</div>				
	2	Floor Area Ratio (GFA/ Lot Area)					
	3	Building Height / Street-Width Ratio					
	4	Building Height – Zoning (Feet)					
	5	Building Height – Street Wall / Cornice (Feet)					
	6	Number of Stories					
7	Building Coverage (% Building on the Lot)						
HISTORIC DISTRICT COMMISSION MEMBERS	CONTEXT	PROJECT REVIEW ELEMENT	APPLICANT'S COMMENTS	HDC SUGGESTIONS	APPROPRIATENESS		
		8	Scale (i.e. height, volume, coverage...)			<input type="checkbox"/> Appropriate <input type="checkbox"/> Inappropriate	
		9	Placement (i.e. setbacks, alignment...)			<input type="checkbox"/> Appropriate <input type="checkbox"/> Inappropriate	
		10	Massing (i.e. modules, banding, stepbacks...)			<input type="checkbox"/> Appropriate <input type="checkbox"/> Inappropriate	
	BUILDING DESIGN & MATERIALS	11	Architectural Style (i.e. traditional – modern)			<input type="checkbox"/> Appropriate <input type="checkbox"/> Inappropriate	
		12	Roofs			<input type="checkbox"/> Appropriate <input type="checkbox"/> Inappropriate	
		13	Style and Slope			<input type="checkbox"/> Appropriate <input type="checkbox"/> Inappropriate	
		14	Roof Projections (i.e. chimneys, vents, dormers...)			<input type="checkbox"/> Appropriate <input type="checkbox"/> Inappropriate	
		15	Roof Materials			<input type="checkbox"/> Appropriate <input type="checkbox"/> Inappropriate	
		16	Cornice Line			<input type="checkbox"/> Appropriate <input type="checkbox"/> Inappropriate	
		17	Eaves, Gutters and Downspouts			<input type="checkbox"/> Appropriate <input type="checkbox"/> Inappropriate	
		18	Walls			<input type="checkbox"/> Appropriate <input type="checkbox"/> Inappropriate	
		19	Siding / Material			<input type="checkbox"/> Appropriate <input type="checkbox"/> Inappropriate	
		20	Projections (i.e. bays, balconies...)			<input type="checkbox"/> Appropriate <input type="checkbox"/> Inappropriate	
		21	Doors and Windows			<input type="checkbox"/> Appropriate <input type="checkbox"/> Inappropriate	
		22	Window Openings and Proportions			<input type="checkbox"/> Appropriate <input type="checkbox"/> Inappropriate	
		23	Window Casing/ Trim			<input type="checkbox"/> Appropriate <input type="checkbox"/> Inappropriate	
		24	Window Shutters / Hardware			<input type="checkbox"/> Appropriate <input type="checkbox"/> Inappropriate	
		25	Storm Windows / Screens			<input type="checkbox"/> Appropriate <input type="checkbox"/> Inappropriate	
		26	Doors			<input type="checkbox"/> Appropriate <input type="checkbox"/> Inappropriate	
		27	Porches and Balconies			<input type="checkbox"/> Appropriate <input type="checkbox"/> Inappropriate	
		28	Projections (i.e. porch, portico, canopy...)			<input type="checkbox"/> Appropriate <input type="checkbox"/> Inappropriate	
		29	Landings/ Steps / Stoop / Railings			<input type="checkbox"/> Appropriate <input type="checkbox"/> Inappropriate	
		30	Lighting (i.e. wall, post...)			<input type="checkbox"/> Appropriate <input type="checkbox"/> Inappropriate	
		31	Signs (i.e. projecting, wall...)			<input type="checkbox"/> Appropriate <input type="checkbox"/> Inappropriate	
		32	Mechanicals (i.e. HVAC, generators)			<input type="checkbox"/> Appropriate <input type="checkbox"/> Inappropriate	
		33	Decks			<input type="checkbox"/> Appropriate <input type="checkbox"/> Inappropriate	
		34	Garages/ Barns / Sheds (i.e. doors, placement...)			<input type="checkbox"/> Appropriate <input type="checkbox"/> Inappropriate	
		SITE DESIGN	35	Fence / Walls / Screenwalls (i.e. materials, type...)			<input type="checkbox"/> Appropriate <input type="checkbox"/> Inappropriate
			36	Grading (i.e. ground floor height, street edge...)			<input type="checkbox"/> Appropriate <input type="checkbox"/> Inappropriate
			37	Landscaping (i.e. gardens, planters, street trees...)			<input type="checkbox"/> Appropriate <input type="checkbox"/> Inappropriate
			38	Driveways (i.e. location, material, screening...)			<input type="checkbox"/> Appropriate <input type="checkbox"/> Inappropriate
			39	Parking (i.e. location, access, visibility...)			<input type="checkbox"/> Appropriate <input type="checkbox"/> Inappropriate
			40	Accessory Buildings (i.e. sheds, greenhouses...)			<input type="checkbox"/> Appropriate <input type="checkbox"/> Inappropriate

PROPERTY EVALUATION FORM

PORTSMOUTH HISTORIC DISTRICT COMMISSION

PROPERTY: 25 MAPLEWOOD AVE Case No: 8-9-17

Decision: ☐ Approved ☐ Continued ☐ Postponed ☐ Withdrawn ☐ Approved with Stipulations ☐ Denied



H. Purpose and Intent:

1. Preserve the integrity of the District:

2. Assessment of the Historical Significance:

3. Conservation and enhancement of property values:
- ☐ Yes ☐ No

☐ Yes ☐ No

☐ Yes ☐ No
4. Maintain the special character of the District:

5. Complement and enhance the architectural and historic character:

6. Promote the education, pleasure and welfare of the District to the city residents and visitors:
- ☐ Yes ☐ No

☐ Yes ☐ No

☐ Yes ☐ No

I.

Review Criteria / Findings of Fact:

1. Consistent with special and defining character of surrounding properties:

2. Compatibility of design with surrounding properties:
- ☐ Yes ☐ No

☐ Yes ☐ No
3. Relation to historic and architectural value of existing structure:

4. Compatibility of innovative technologies with surrounding properties:
- ☐ Yes ☐ No

☐ Yes ☐ No

Historic District Commission

Project Address:
Permit Requested:
Meeting Type:

410-30 ISLINGTON STREET
CERTIFICATE OF APPROVAL
WORK SESSION #J

A. Property Information - General:

- Existing Conditions:**
- Zoning District: CD4-L2
 - Land Use: Residential – Multi-Family
 - Land Area: 39,968 SF +/-
 - Estimated Age of Structure: c.1850
 - Building Style: Greek Revival / Colonial
 - Historical Significance: Contributing
 - Public View of Proposed Work: View from Islington Street
 - Unique Features: Rear Yard Development
 - Neighborhood Association: Goodwin's Park

B. Proposed Work: To renovate three historic structures & add 3 new structures.

C. Other Permits Required:

- ☐ Board of Adjustment
- ☐ Planning Board
- ☐ City Council

D. Lot Location:

- ☐ Terminal Vista
- ☐ Gateway
- ☒ Mid-Block
- ☐ Intersection / Corner Lot
- ☐ Rear Lot

E. Existing Building to be Altered/ Demolished / Constructed:

- ☒ Principal
- ☐ Accessory
- ☐ Significant Demolition

F. Sensitivity of Context:

- ☐ Highly Sensitive
- ☒ Sensitive
- ☐ Low Sensitivity
- ☐ “Back-of-House”

G. Design Approach (for Major Projects):

- ☐ Literal Replication (i.e. 6-16 Congress, Jardinière Building, 10 Pleasant Street)
- ☐ Invention within a Style (i.e., Porter Street Townhouses, 100 Market Street)
- ☐ Abstract Reference (i.e. Portwalk, 51 Islington, 55 Congress Street)
- ☐ Intentional Opposition (i.e. McIntyre Building, Citizen's Bank, Coldwell Banker)

H. Project Type:

- ☐ Consent Agenda (i.e. very small alterations, additions or expansions)
- ☐ Minor Project (i.e. small alterations, additions or expansions)
- ☐ Moderate Project (i.e. significant additions, alterations or expansions)
- ☒ Major Project (i.e. very significant alternations, additions or expansions)

M. Neighborhood Context:

- The structure is located along lower Islington Street near the West End. It is surrounded with mainly wood-frame 2.5 story historic structures with shallow or no front yard setbacks on relatively small lots.

L. Background & Suggested Action:

The applicant proposed to:

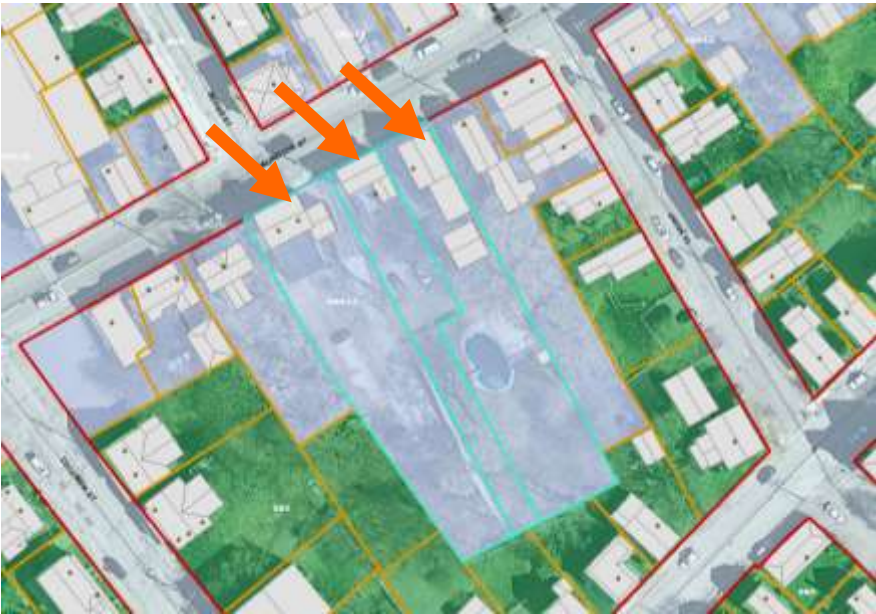
- Renovate the 3 historic structures along Islington Street;
- Add four new townhouse structures with 8 dwelling units within the rear yard of the property; and
- Demolition of the rear additions and attached garages and side ells.

Design Guideline Reference – Guidelines for All Sections (01-12)

M. Aerial Image, Street View and Zoning Map:



Aerial and Street View Image



Zoning Map

HISTORIC
SURVEY
RATING

C

410 - 430 ISLINGTON STREET – WORK SESSION #J (MAJOR PROJECT)


		INFO/ EVALUATION CRITERIA	SUBJECT PROPERTY		NEIGHBORHOOD CONTEXT	
STAFF		Project Information	Existing Building	Proposed Building (+/-)	Abutting Structures (Average)	Surrounding Structures (Average)
		GENERAL BUILDING INFORMATION	(ESTIMATED FROM THE TAX MAPS & ASSESSOR'S INFO)			
	1	Gross Floor Area (SF)	<div>MAJOR PROJECT</div> <div>– RENOVATE 3 HISTORIC STRUCTURES AND ADD 3 NEW STRUCTURES –</div>			
	2	Floor Area Ratio (GFA/ Lot Area)				
	3	Building Height / Street-Width Ratio				
	4	Building Height – Zoning (Feet)				
	5	Building Height – Street Wall / Cornice (Feet)				
	6	Number of Stories				
7	Building Coverage (% Building on the Lot)					
HISTORIC DISTRICT COMMISSION MEMBERS	CONTEXT	PROJECT REVIEW ELEMENT	APPLICANT'S COMMENTS	HDC SUGGESTIONS	APPROPRIATENESS	
		8 Scale (i.e. height, volume, coverage...)			<input type="checkbox"/> Appropriate <input type="checkbox"/> Inappropriate	
		9 Placement (i.e. setbacks, alignment...)			<input type="checkbox"/> Appropriate <input type="checkbox"/> Inappropriate	
		10 Massing (i.e. modules, banding, stepbacks...)			<input type="checkbox"/> Appropriate <input type="checkbox"/> Inappropriate	
	BUILDING DESIGN & MATERIALS	11 Architectural Style (i.e. traditional – modern)			<input type="checkbox"/> Appropriate <input type="checkbox"/> Inappropriate	
		12 Roofs			<input type="checkbox"/> Appropriate <input type="checkbox"/> Inappropriate	
		13 Style and Slope			<input type="checkbox"/> Appropriate <input type="checkbox"/> Inappropriate	
		14 Roof Projections (i.e. chimneys, vents, dormers...)			<input type="checkbox"/> Appropriate <input type="checkbox"/> Inappropriate	
		15 Roof Materials			<input type="checkbox"/> Appropriate <input type="checkbox"/> Inappropriate	
		16 Cornice Line			<input type="checkbox"/> Appropriate <input type="checkbox"/> Inappropriate	
		17 Eaves, Gutters and Downspouts			<input type="checkbox"/> Appropriate <input type="checkbox"/> Inappropriate	
		18 Walls			<input type="checkbox"/> Appropriate <input type="checkbox"/> Inappropriate	
		19 Siding / Material			<input type="checkbox"/> Appropriate <input type="checkbox"/> Inappropriate	
		20 Projections (i.e. bays, balconies...)			<input type="checkbox"/> Appropriate <input type="checkbox"/> Inappropriate	
		21 Doors and Windows			<input type="checkbox"/> Appropriate <input type="checkbox"/> Inappropriate	
		22 Window Openings and Proportions			<input type="checkbox"/> Appropriate <input type="checkbox"/> Inappropriate	
		23 Window Casing/ Trim			<input type="checkbox"/> Appropriate <input type="checkbox"/> Inappropriate	
		24 Window Shutters / Hardware			<input type="checkbox"/> Appropriate <input type="checkbox"/> Inappropriate	
		25 Storm Windows / Screens			<input type="checkbox"/> Appropriate <input type="checkbox"/> Inappropriate	
		26 Doors			<input type="checkbox"/> Appropriate <input type="checkbox"/> Inappropriate	
		27 Porches and Balconies			<input type="checkbox"/> Appropriate <input type="checkbox"/> Inappropriate	
		28 Projections (i.e. porch, portico, canopy...)			<input type="checkbox"/> Appropriate <input type="checkbox"/> Inappropriate	
		29 Landings/ Steps / Stoop / Railings			<input type="checkbox"/> Appropriate <input type="checkbox"/> Inappropriate	
		30 Lighting (i.e. wall, post...)			<input type="checkbox"/> Appropriate <input type="checkbox"/> Inappropriate	
		31 Signs (i.e. projecting, wall...)			<input type="checkbox"/> Appropriate <input type="checkbox"/> Inappropriate	
		32 Mechanicals (i.e. HVAC, generators)			<input type="checkbox"/> Appropriate <input type="checkbox"/> Inappropriate	
		33 Decks			<input type="checkbox"/> Appropriate <input type="checkbox"/> Inappropriate	
		34 Garages/ Barns / Sheds (i.e. doors, placement...)			<input type="checkbox"/> Appropriate <input type="checkbox"/> Inappropriate	
		SITE DESIGN	35 Fence / Walls / Screenwalls (i.e. materials, type...)			<input type="checkbox"/> Appropriate <input type="checkbox"/> Inappropriate
			36 Grading (i.e. ground floor height, street edge...)			<input type="checkbox"/> Appropriate <input type="checkbox"/> Inappropriate
			37 Landscaping (i.e. gardens, planters, street trees...)			<input type="checkbox"/> Appropriate <input type="checkbox"/> Inappropriate
			38 Driveways (i.e. location, material, screening...)			<input type="checkbox"/> Appropriate <input type="checkbox"/> Inappropriate
			39 Parking (i.e. location, access, visibility...)			<input type="checkbox"/> Appropriate <input type="checkbox"/> Inappropriate
			40 Accessory Buildings (i.e. sheds, greenhouses...)			<input type="checkbox"/> Appropriate <input type="checkbox"/> Inappropriate

PROPERTY EVALUATION FORM

PORTSMOUTH HISTORIC DISTRICT COMMISSION

PROPERTY:410-30 ISLINGTON ST. Case No:J Date:8-9-17

Decision: ☐ Approved ☐ Approved with Stipulations ☐ Denied ☐ Continued ☐ Postponed ☐ Withdrawn



H. Purpose and Intent:

1. Preserve the integrity of the District:

☐ Yes ☐ No

2. Assessment of the Historical Significance:

☐ Yes ☐ No

3. Conservation and enhancement of property values:

☐ Yes ☐ No

4. Maintain the special character of the District:

☐ Yes ☐ No

5. Complement and enhance the architectural and historic character:

☐ Yes ☐ No

6. Promote the education, pleasure and welfare of the District to the city residents and visitors:

☐ Yes ☐ No

I. Review Criteria / Findings of Fact:

1. Consistent with special and defining character of surrounding properties:

☐ Yes ☐ No

2. Compatibility of design with surrounding properties:

☐ Yes ☐ No

3. Relation to historic and architectural value of existing structure:

☐ Yes ☐ No

4. Comp of innovative technologies with surrounding properties:

☐ Yes ☐ No

Historic District Commission

Project Address:
Permit Requested:
Meeting Type:

163 DEER STREET (LOT 4)
CERTIFICATE OF APPROVAL
WORK SESSION #K

A. Property Information - General:

- Existing Conditions:
- Zoning District: CD5
 - Land Use: Commercial Bank
 - Land Area: 17,130 SF +/-
 - Estimated Age of Structure(s): c.1985
 - Building Style: NA
 - Historical Significance: NA
 - Public View of Proposed Work: View from Deer and Bridge Streets
 - Unique Features: Abuts the Pan Am Rail Corridor
 - Neighborhood Association: North End

B. Proposed Work: Construct a 4-story mixed-use building.

C. Other Permits Required:

- ☐ Board of Adjustment
- ☒ Planning Board
- ☐ City Council

D. Lot Location:

- ☐ Terminal Vista
- ☐ Gateway
- ☒ Mid-Block
- ☐ Intersection / Corner Lot
- ☐ Rear Lot

E. Existing Building to be Altered/ Demolished / Constructed:

- ☒ Principal
- ☐ Accessory
- ☐ Demolition

F. Sensitivity of Context:

- ☐ Highly Sensitive
- ☒ Sensitive
- ☐ Low Sensitivity
- ☐ “Back-of-House”

G. Design Approach (for Major Projects):

- ☐ Literal Replication (i.e. 6-16 Congress, Jardinière Building, 10 Pleasant Street)
- ☐ Invention within a Style (i.e., Porter Street Townhouses, 100 Market Street)
- ☒ Abstract Reference (i.e. Portwalk, 51 Islington, 55 Congress Street)
- ☐ Intentional Opposition (i.e. McIntyre Building, 3S Artspace, Coldwell Banker)

H. Project Type:

- ☐ Consent Agenda (i.e. very small alterations, additions or expansions)
- ☐ Minor Project (i.e. small alterations, additions or expansions)
- ☐ Moderate Project (i.e. significant additions, alterations or expansions)
- ☒ Major Project (i.e. very large alternations, additions or expansions)

I. Neighborhood Context:

- The lot is located along Deer and Bridge Street. It is surrounded with mainly brick 1-5 story structures with shallow to no front yard setbacks.

J. Background & Suggested Action:

- The Applicant is seeking to continue with the 4-Step Design Process for a Major Project. Having completed the first and second phase - the review of the surrounding neighborhood context as well as massing and scale the applicant now needs to finalize the top story of the buildings and the architectural style and finish.
- The HDC should carefully assess the scale of the proposed buildings within the context of the existing and proposed buildings along Deer Street and Maplewood Ave. The applicant has inserted the proposed buildings into the City's 3D Massing Model to provide a more informed visualization of the proposed building placement, footprint, materials, façade treatment, height and roof form(s).

• Design Guideline Reference: Guidelines for Commercial Development & Storefronts (12)

K. Aerial Image, Street View and Zoning Map:




Aerial and Street View Image



Zoning Map

HISTORIC
SURVEY
RATING

-

163 DEER STREET (LOT 4) – WORK SESSION #K (MAJOR)									
		INFO/ EVALUATION CRITERIA		SUBJECT PROPERTY				<div>PROPERTY EVALUATION FORM</div> <div>PORTSMOUTH HISTORIC DISTRICT COMMISSION</div> <div>PROPERTY:163 DEER STREET Case No:K Date:8-9-17</div> <div>Decision: <input type="checkbox"/> Approved <input type="checkbox"/> Approved with Stipulations <input type="checkbox"/> Denied</div> <div><input type="checkbox"/> Continued <input type="checkbox"/> Postponed <input type="checkbox"/> Withdrawn</div> <div></div>	
STAFF		Project Information		Existing Building	Proposed Building (+/-)				
		GENERAL BUILDING INFORMATION							
	1	Gross Floor Area (SF)		MAJOR PROJECT – CONSTRUCT A 4-STORY MIXED-USE BUILDING ONLY –					
	2	Floor Area Ratio (GFA/ Lot Area)							
	3	Building Height / Street-Width Ratio							
	4	Building Height – Zoning (Feet)							
	5	Building Height – Street Wall / Cornice (Feet)							
	6	Number of Stories							
7	Building Coverage (% Building on the Lot)								
HISTORIC DISTRICT COMMISSION MEMBERS	CONTEXT	PROJECT REVIEW ELEMENT		APPLICANT'S COMMENTS					
		8	Scale (i.e. height, volume, coverage...)						
		9	Placement (i.e. setbacks, alignment...)						
		10	Massing (i.e. modules, banding, stepbacks...)						
	BUILDING DESIGN & MATERIALS	11	Architectural Style (i.e. traditional – modern)						
		12	Roofs						
		13	Style and Slope						
		14	Roof Projections (i.e. chimneys, vents, dormers...)						
		15	Roof Materials						
		16	Cornice Line						
		17	Eaves, Gutters and Downspouts						
		18	Walls						
		19	Siding / Material						
		20	Projections (i.e. bays, balconies...)						
		21	Doors and Windows						
		22	Window Openings and Proportions						
		23	Window Casing/ Trim						
		24	Window Shutters / Hardware						
		25	Storm Windows / Screens						
		26	Doors						
		27	Porches and Balconies						
		28	Projections (i.e. porch, portico, canopy...)						
		29	Landings/ Steps / Stoop / Railings						
		30	Lighting (i.e. wall, post...)						
		31	Signs (i.e. projecting, wall...)						
		32	Mechanicals (i.e. HVAC, generators)						
		33	Decks						
		SITE DESIGN	34	Garages/ Barns / Sheds (i.e. doors, placement...)					
			35	Fence / Walls / Screenwalls (i.e. materials, type...)					
			36	Grading (i.e. ground floor height, street edge...)					
	37		Landscaping (i.e. gardens, planters, street trees...)						
	38		Driveways (i.e. location, material, screening...)						
	39		Parking (i.e. location, access, visibility...)						
	40		Accessory Buildings (i.e. sheds, greenhouses...)						

H. Purpose and Intent:

1. Preserve the integrity of the District:

☐ Yes ☐ No
2. Assessment of the Historical Significance:

☐ Yes ☐ No
3. Conservation and enhancement of property values:

☐ Yes ☐ No
4. Maintain the special character of the District:

☐ Yes ☐ No
5. Complement and enhance the architectural and historic character:

☐ Yes ☐ No
6. Promote the education, pleasure and welfare of the District to the city residents and visitors:

☐ Yes ☐ No

I. Review Criteria / Findings of Fact:

1. Consistent with special and defining character of surrounding properties:

☐ Yes ☐ No
2. Compatibility of design with surrounding properties:

☐ Yes ☐ No
3. Relation to historic and architectural value of existing structure:

☐ Yes ☐ No
4. Compatibility of innovative technologies with surrounding properties:

☐ Yes ☐ No

Historic District Commission

Project Address:
Permit Requested:
Meeting Type:

157 DEER STREET (LOT 5)
CERTIFICATE OF APPROVAL
WORK SESSION #L

A. Property Information - General:

- Existing Conditions:
- Zoning District: CD5
 - Land Use: Commercial Office
 - Land Area: 21,050 SF +/-
 - Estimated Age of Structure(s): c.1970
 - Building Style: NA
 - Historical Significance: NA
 - Public View of Proposed Work: View from Maplewood Ave. and Deer Street
 - Unique Features: Abuts the Pan Am Rail Corridor
 - Neighborhood Association: North End

B. Proposed Work: Construct a 5-story, mixed-use building.

C. Other Permits Required:

- ☐ Board of Adjustment
- ☒ Planning Board
- ☐ City Council

D. Lot Location:

- ☐ Terminal Vista
- ☐ Gateway
- ☐ Mid-Block
- ☒ Intersection / Corner Lot
- ☐ Rear Lot

E. Existing Building to be Altered/ Demolished / Constructed:

- ☒ Principal
- ☐ Accessory
- ☐ Demolition

F. Sensitivity of Context:

- ☐ Highly Sensitive
- ☒ Sensitive
- ☐ Low Sensitivity
- ☐ “Back-of-House”

G. Design Approach (for Major Projects):

- ☐ Literal Replication (i.e. 6-16 Congress, Jardinière Building, 10 Pleasant Street)
- ☐ Invention within a Style (i.e., Porter Street Townhouses, 100 Market Street)
- ☐ Abstract Reference (i.e. Portwalk, 51 Islington, 55 Congress Street)
- ☐ Intentional Opposition (i.e. McIntyre Building, Citizen’s Bank, Coldwell Banker)

H. Project Type:

- ☐ Consent Agenda (i.e. very small alterations, additions or expansions)
- ☐ Minor Project (i.e. small alterations, additions or expansions)
- ☐ Moderate Project (i.e. significant additions, alterations or expansions)
- ☒ Major Project (i.e. very large alternations, additions or expansions)

J. Neighborhood Context:

- The lot is located along Deer and Bridge Street. It is surrounded with mainly brick 1-5 story structures with shallow to no front yard setbacks.

L. Background & Suggested Action:

- The Applicant is seeking to continue with the 4-Step Design Process for a Major Project. Having completed the first and second phase - the review of the surrounding neighborhood context as well as massing and scale the applicant now needs to finalize the top story of the buildings and the architectural style and finish.
- The HDC should carefully assess the scale of the proposed buildings within the context of the existing and proposed buildings along Deer Street and Maplewood Ave. The applicant has inserted the proposed buildings into the City’s 3D Massing Model to provide a more informed visualization of the proposed building placement, footprint, materials, façade treatment, height and roof form(s).

• Design Guideline Reference: ***Guidelines for Commercial Development & Storefronts (12)***

M. Aerial Image, Street View and Zoning Map:




Aerial and Street View Image



Zoning Map

HISTORIC
SURVEY
RATING

-

157 DEER STREET (LOT 5) – WORK SESSION #L (MAJOR)											
		INFO/ EVALUATION CRITERIA				NEIGHBORHOOD CONTEXT		<div>PROPERTY EVALUATION FORM</div> <div>PORTSMOUTH HISTORIC DISTRICT COMMISSION</div> <div>PROPERTY:157 DEER STREET Case No:1 Date:8-9-17</div> <div>Decision: <input type="checkbox"/> Approved <input type="checkbox"/> Approved with Stipulations <input type="checkbox"/> Denied <input type="checkbox"/> Continued <input type="checkbox"/> Postponed <input type="checkbox"/> Withdrawn</div> <div></div>			
STAFF		Project Information				Abutting Structures (Average)	Surrounding Structures (Average)				
		GENERAL BUILDING INFORMATION		<div>MAJOR PROJECT</div> <div>– CONSTRUCT A 5-STORY MIXED-USE BUILDING –</div>							
	1	Gross Floor Area (SF)									
	2	Floor Area Ratio (GFA/ Lot Area)									
	3	Building Height / Street-Width Ratio									
	4	Building Height – Zoning (Feet)									
	5	Building Height – Street Wall / Cornice (Feet)									
	6	Number of Stories									
7	Building Coverage (% Building on the Lot)										
HISTORIC DISTRICT COMMISSION MEMBERS	CONTEXT	PROJECT REVIEW ELEMENT				APPROPRIATENESS					
		8	Scale (i.e. height, volume, coverage...)			<input type="checkbox"/> Appropriate <input type="checkbox"/> Inappropriate					
		9	Placement (i.e. setbacks, alignment...)			<input type="checkbox"/> Appropriate <input type="checkbox"/> Inappropriate					
		10	Massing (i.e. modules, banding, stepbacks...)			<input type="checkbox"/> Appropriate <input type="checkbox"/> Inappropriate					
	BUILDING DESIGN & MATERIALS	11	Architectural Style (i.e. traditional – modern)			<input type="checkbox"/> Appropriate <input type="checkbox"/> Inappropriate					
		12	Roofs			<input type="checkbox"/> Appropriate <input type="checkbox"/> Inappropriate					
		13	Style and Slope			<input type="checkbox"/> Appropriate <input type="checkbox"/> Inappropriate					
		14	Roof Projections (i.e. chimneys, vents, dormers...)			<input type="checkbox"/> Appropriate <input type="checkbox"/> Inappropriate					
		15	Roof Materials			<input type="checkbox"/> Appropriate <input type="checkbox"/> Inappropriate					
		16	Cornice Line			<input type="checkbox"/> Appropriate <input type="checkbox"/> Inappropriate					
		17	Eaves, Gutters and Downspouts			<input type="checkbox"/> Appropriate <input type="checkbox"/> Inappropriate					
		18	Walls			<input type="checkbox"/> Appropriate <input type="checkbox"/> Inappropriate					
		19	Siding / Material			<input type="checkbox"/> Appropriate <input type="checkbox"/> Inappropriate					
		20	Projections (i.e. bays, balconies...)			<input type="checkbox"/> Appropriate <input type="checkbox"/> Inappropriate					
		21	Doors and Windows			<input type="checkbox"/> Appropriate <input type="checkbox"/> Inappropriate					
		22	Window Openings and Proportions			<input type="checkbox"/> Appropriate <input type="checkbox"/> Inappropriate					
		23	Window Casing/ Trim			<input type="checkbox"/> Appropriate <input type="checkbox"/> Inappropriate					
		24	Window Shutters / Hardware			<input type="checkbox"/> Appropriate <input type="checkbox"/> Inappropriate					
		25	Storm Windows / Screens			<input type="checkbox"/> Appropriate <input type="checkbox"/> Inappropriate					
		26	Doors			<input type="checkbox"/> Appropriate <input type="checkbox"/> Inappropriate					
		27	Porches and Balconies			<input type="checkbox"/> Appropriate <input type="checkbox"/> Inappropriate					
		28	Projections (i.e. porch, portico, canopy...)			<input type="checkbox"/> Appropriate <input type="checkbox"/> Inappropriate					
		29	Landings/ Steps / Stoop / Railings			<input type="checkbox"/> Appropriate <input type="checkbox"/> Inappropriate					
		30	Lighting (i.e. wall, post...)			<input type="checkbox"/> Appropriate <input type="checkbox"/> Inappropriate					
		31	Signs (i.e. projecting, wall...)			<input type="checkbox"/> Appropriate <input type="checkbox"/> Inappropriate					
		32	Mechanicals (i.e. HVAC, generators)			<input type="checkbox"/> Appropriate <input type="checkbox"/> Inappropriate					
		33	Decks			<input type="checkbox"/> Appropriate <input type="checkbox"/> Inappropriate					
		34	Garages/ Barns / Sheds (i.e. doors, placement...)			<input type="checkbox"/> Appropriate <input type="checkbox"/> Inappropriate					
		SITE DESIGN	35	Fence / Walls / Screenwalls (i.e. materials, type...)			<input type="checkbox"/> Appropriate <input type="checkbox"/> Inappropriate				
			36	Grading (i.e. ground floor height, street edge...)			<input type="checkbox"/> Appropriate <input type="checkbox"/> Inappropriate				
			37	Landscaping (i.e. gardens, planters, street trees...)			<input type="checkbox"/> Appropriate <input type="checkbox"/> Inappropriate				
			38	Driveways (i.e. location, material, screening...)			<input type="checkbox"/> Appropriate <input type="checkbox"/> Inappropriate				
	39		Parking (i.e. location, access, visibility...)			<input type="checkbox"/> Appropriate <input type="checkbox"/> Inappropriate					
	40		Accessory Buildings (i.e. sheds, greenhouses...)			<input type="checkbox"/> Appropriate <input type="checkbox"/> Inappropriate					

H. Purpose and Intent:

1. Preserve the integrity of the District:

☐ Yes ☐ No
2. Assessment of the Historical Significance:

☐ Yes ☐ No
3. Conservation and enhancement of property values:

☐ Yes ☐ No
4. Maintain the special character of the District:

☐ Yes ☐ No
5. Complement and enhance the architectural and historic character:

☐ Yes ☐ No
6. Promote the education, pleasure and welfare of the District to the city residents and visitors:

☐ Yes ☐ No

I.

Review Criteria / Findings of Fact:

1. Consistent with special and defining character of surrounding properties:

☐ Yes ☐ No
2. Compatibility of design with surrounding properties:

☐ Yes ☐ No
3. Relation to historic and architectural value of existing structure:

☐ Yes ☐ No
4. Compatibility of innovative technologies with surrounding properties:

☐ Yes ☐ No